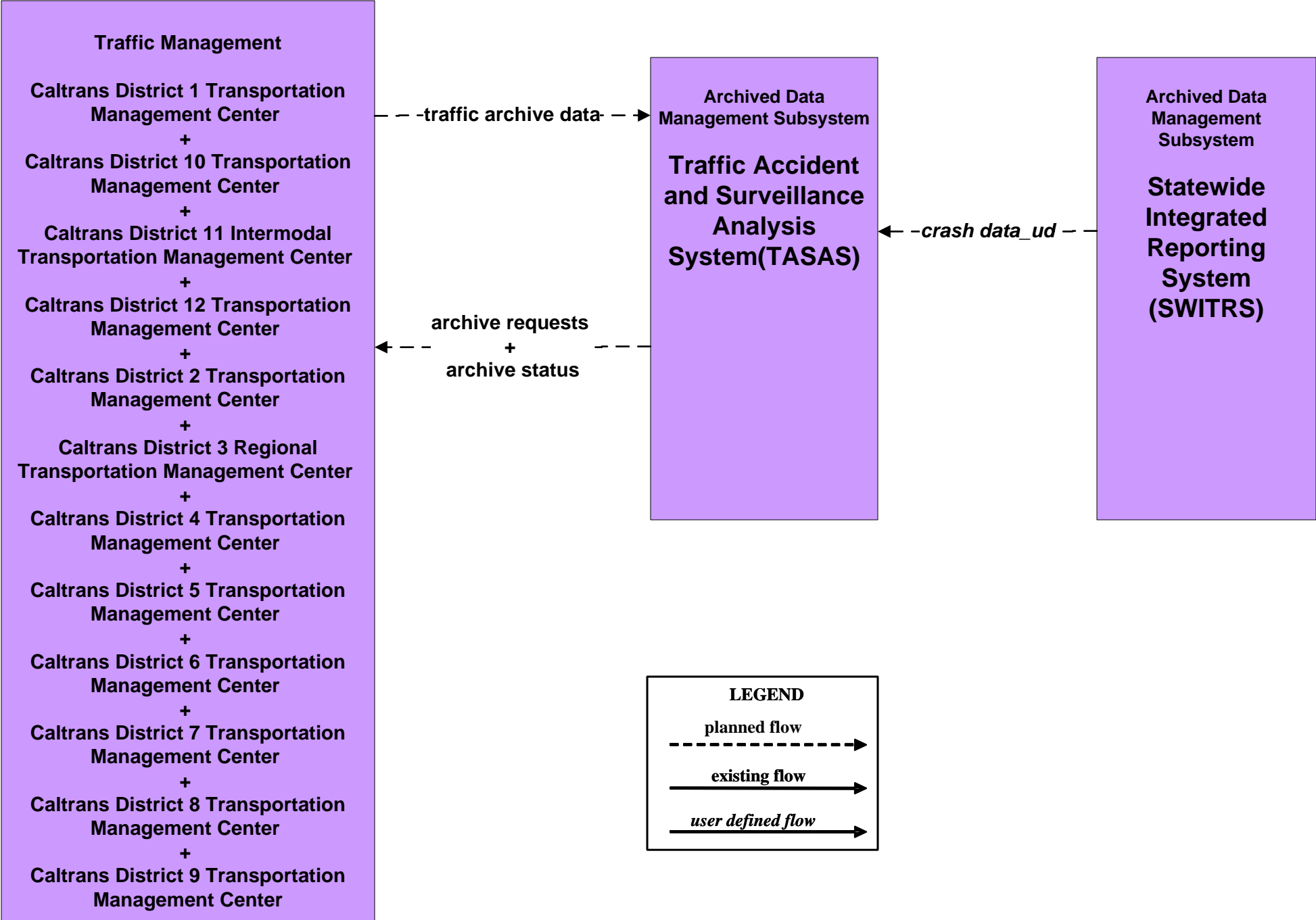
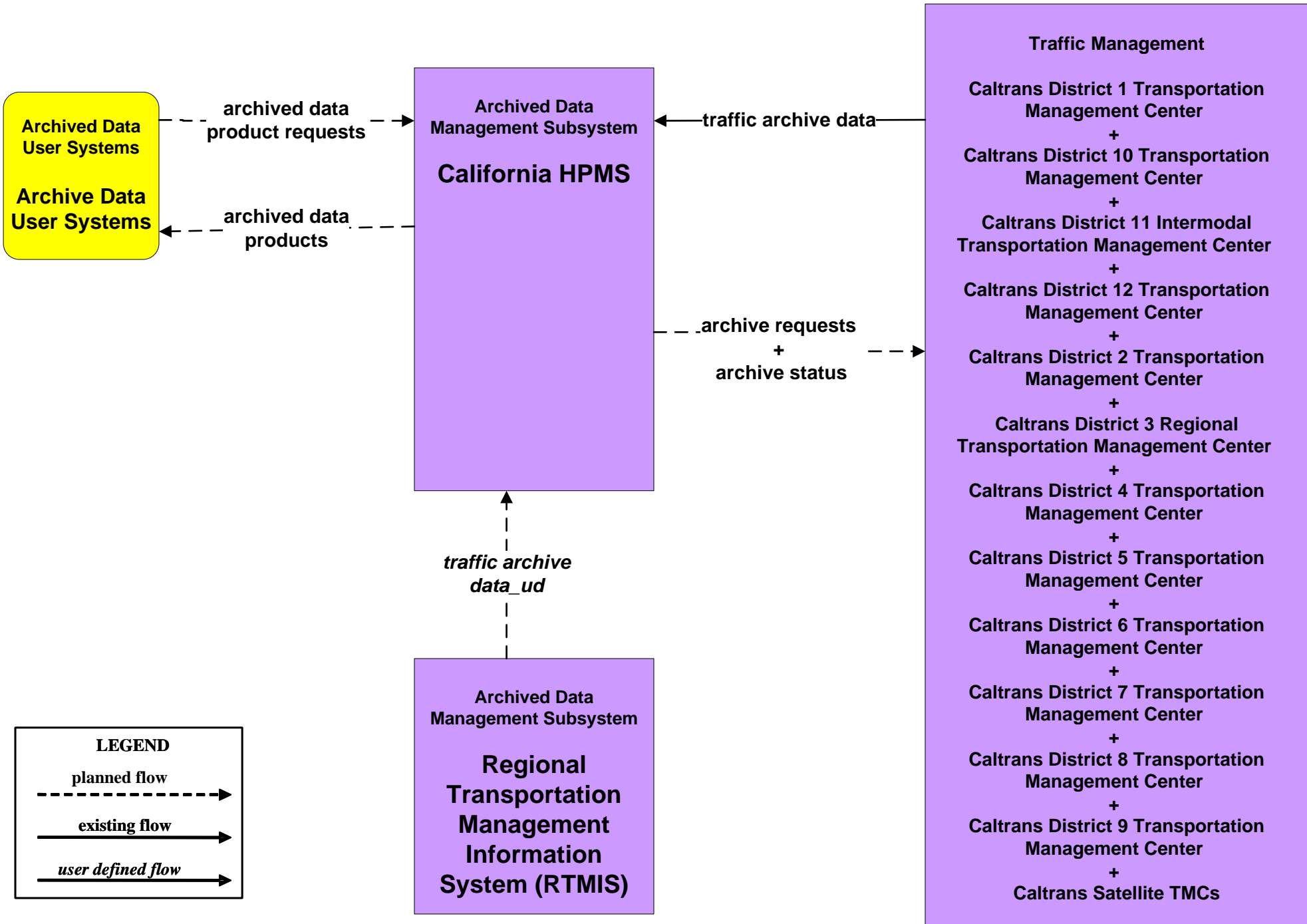


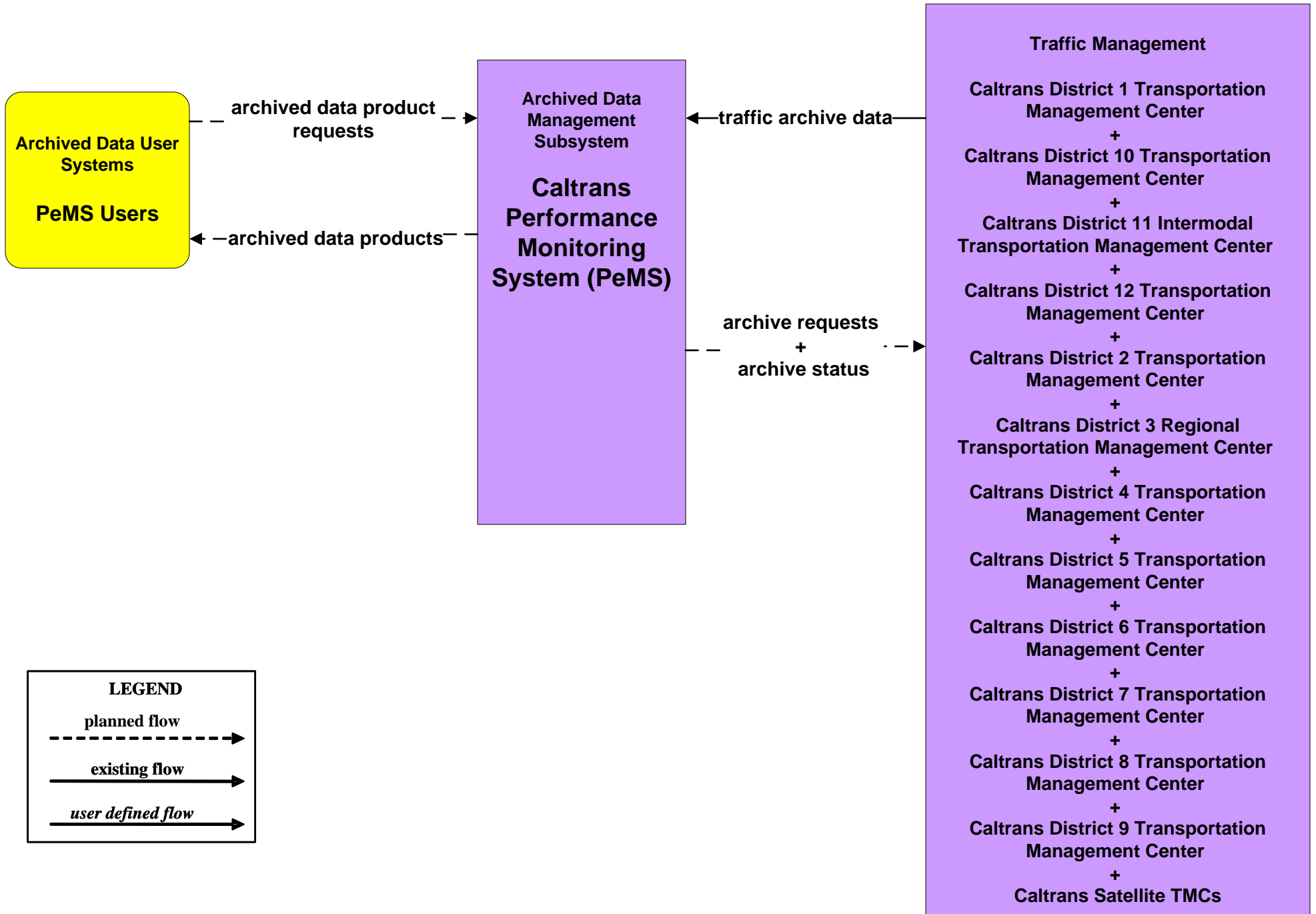
**AD1 - ITS Data Mart
TASAS**



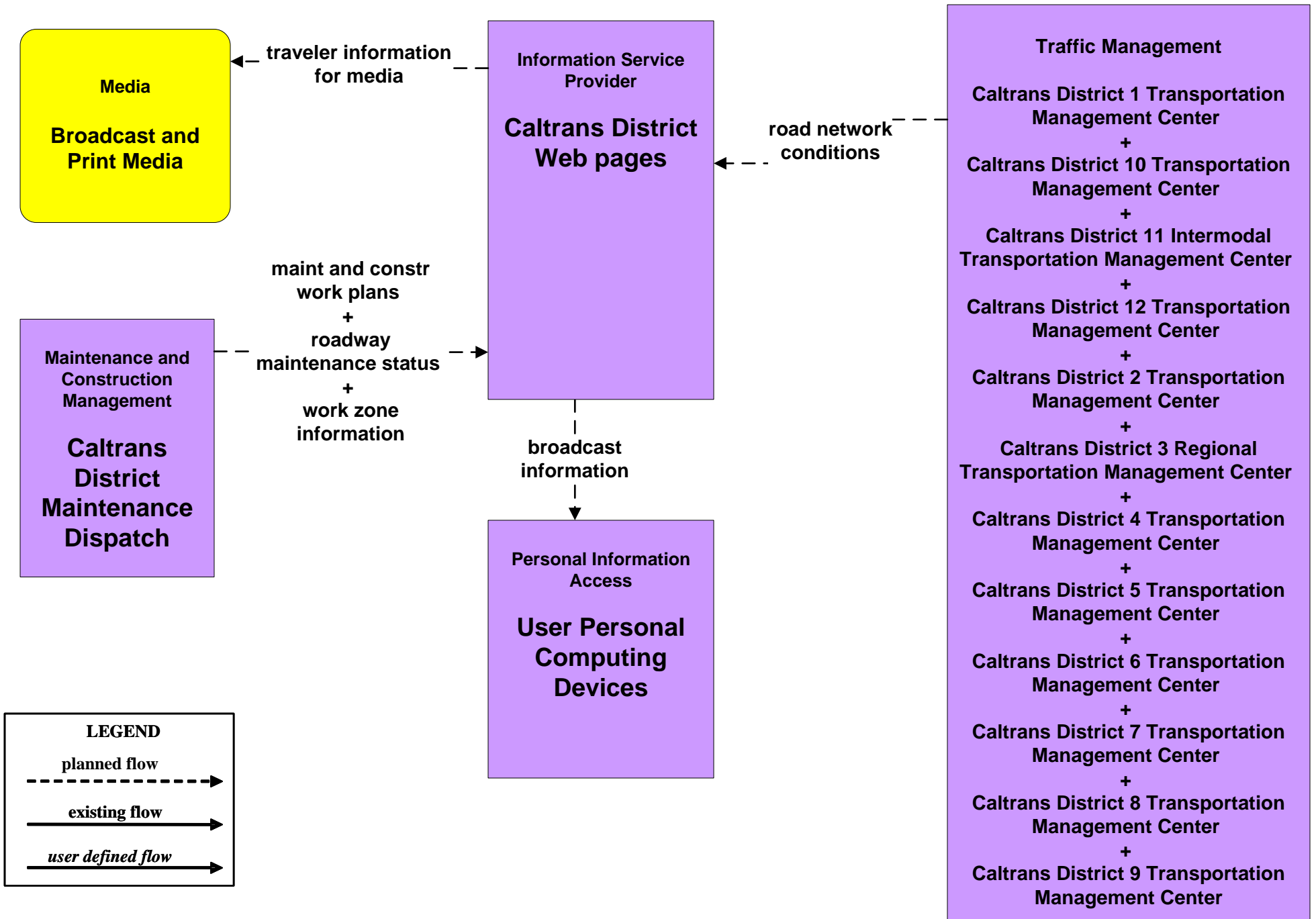
AD1 - ITS Data Mart HPMS



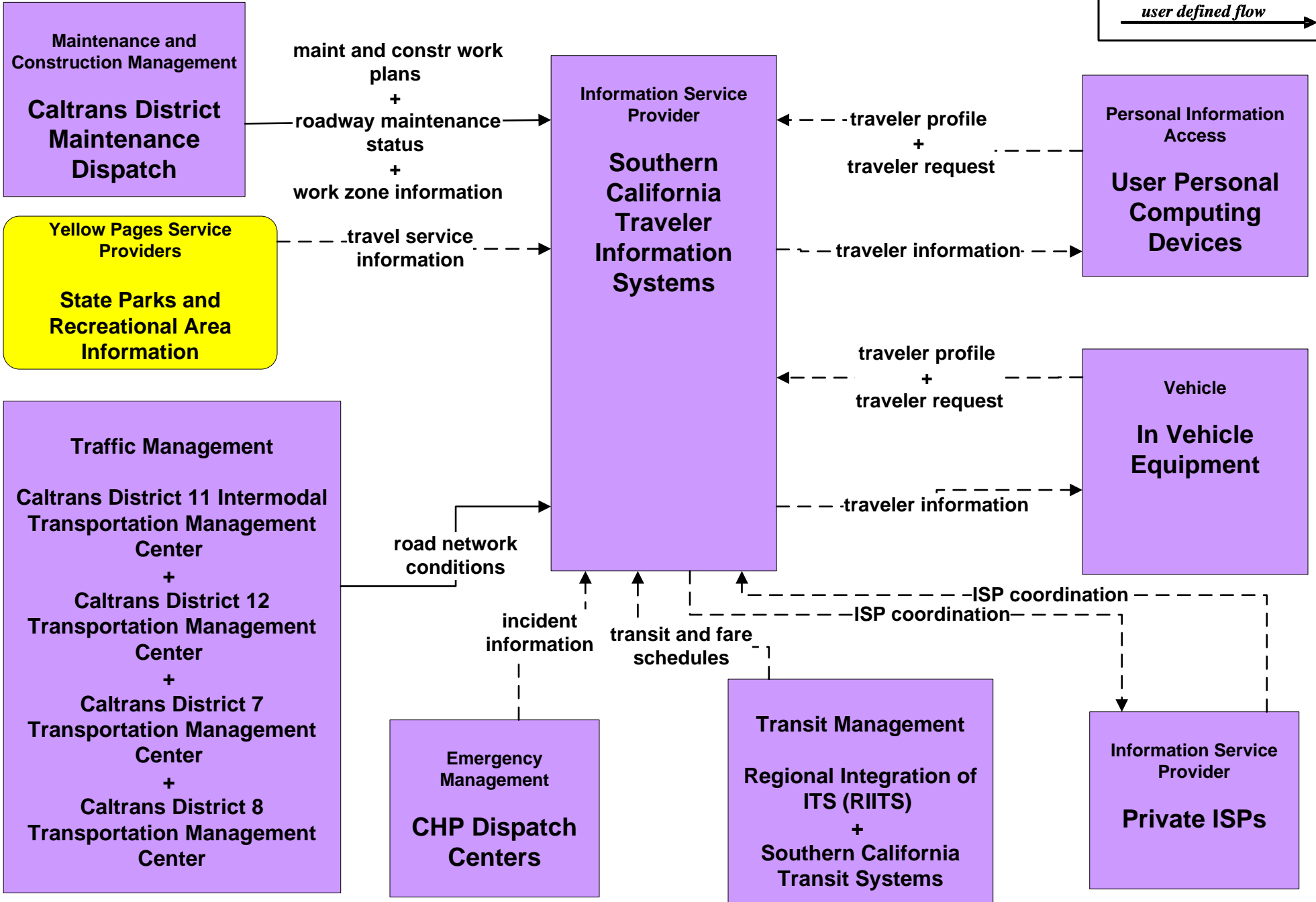
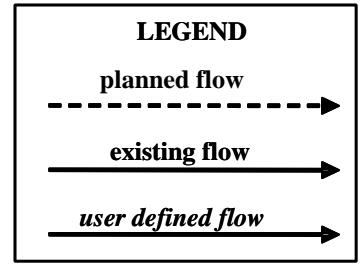
AD1 - ITS Data Mart PeMS



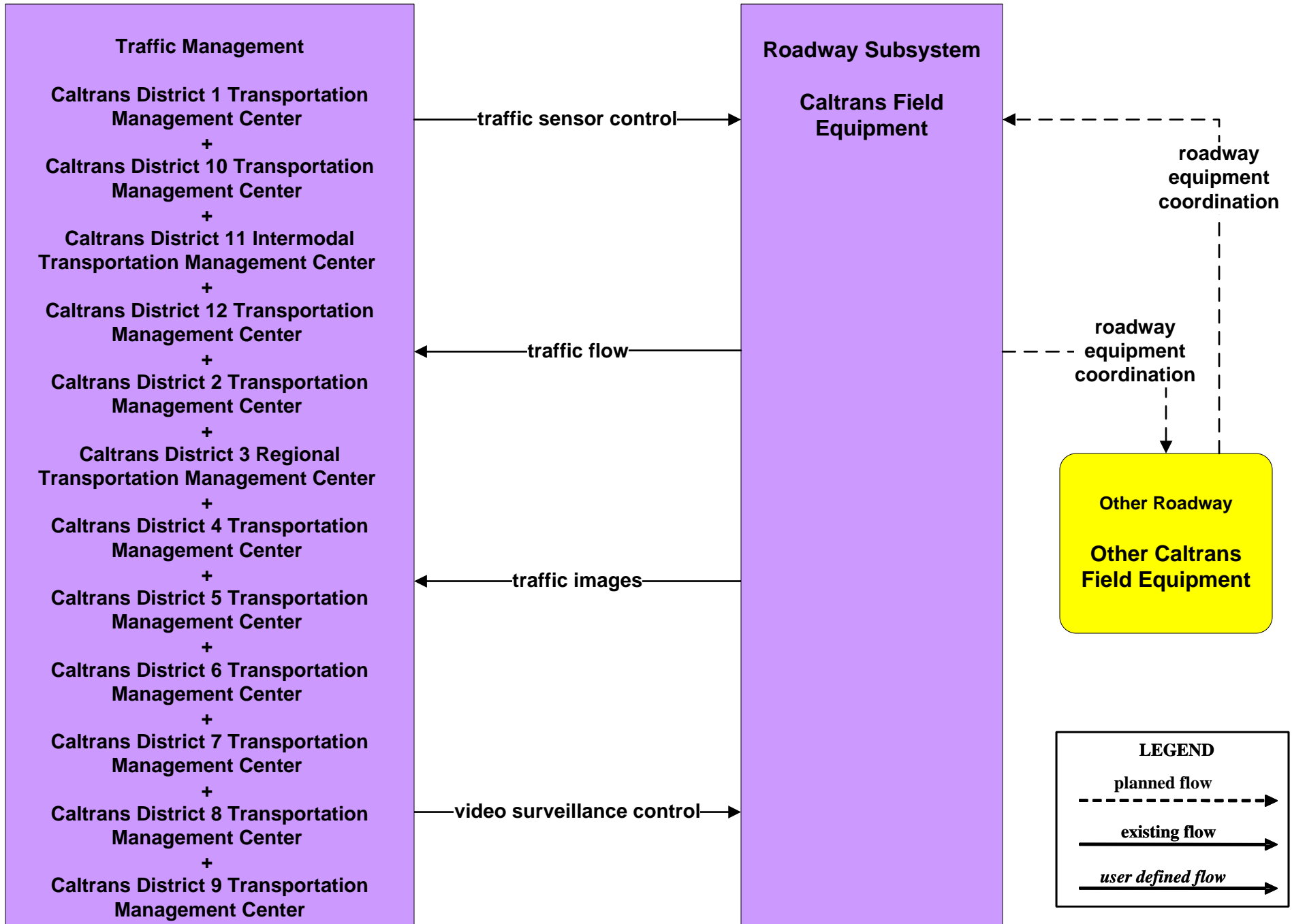
ATIS1 - Broadcast Traveler Information



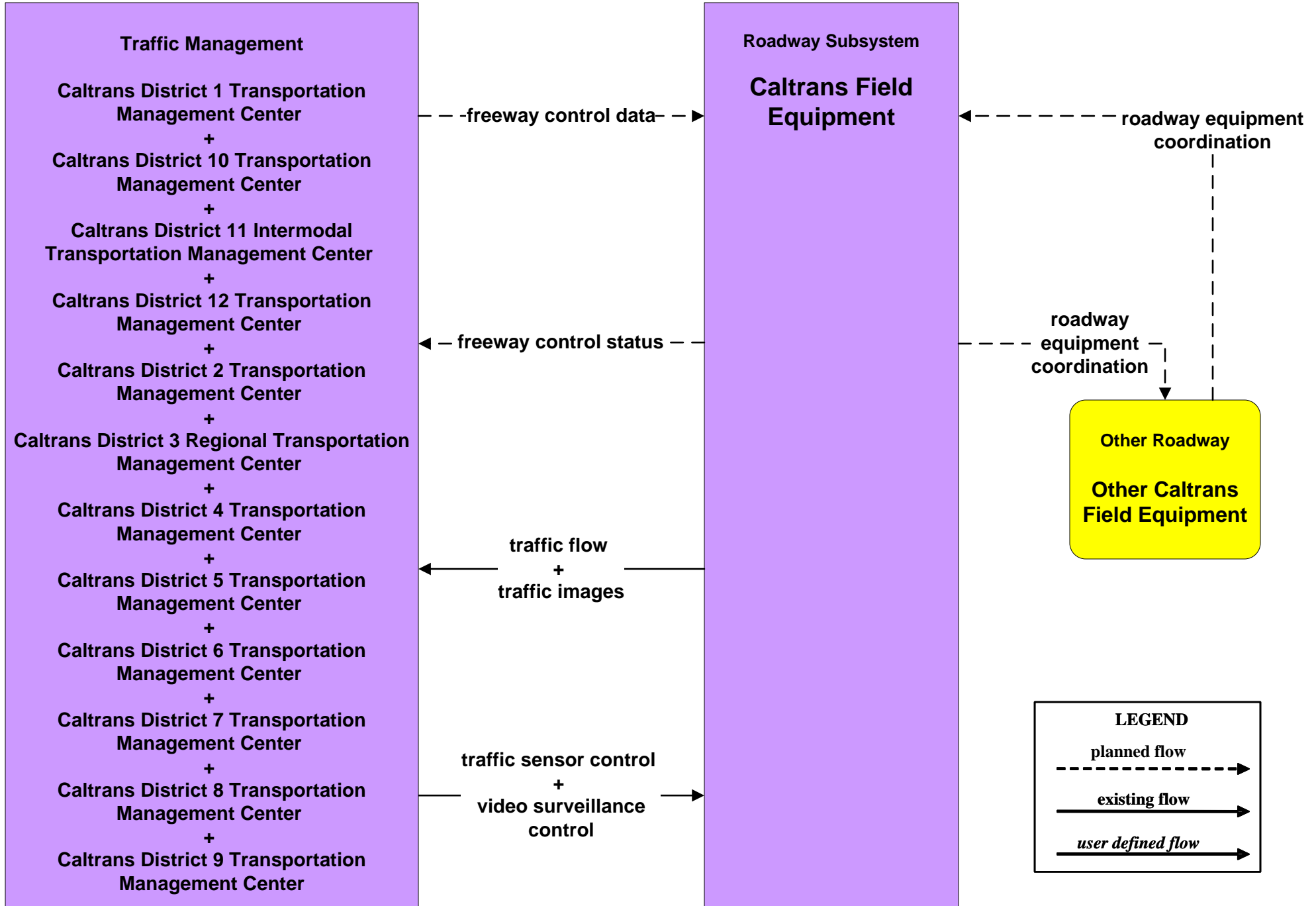
ATIS2 - Interactive Traveler Information Southern California Traveler Information Systems



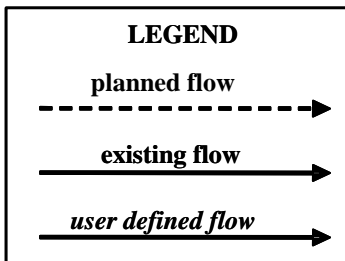
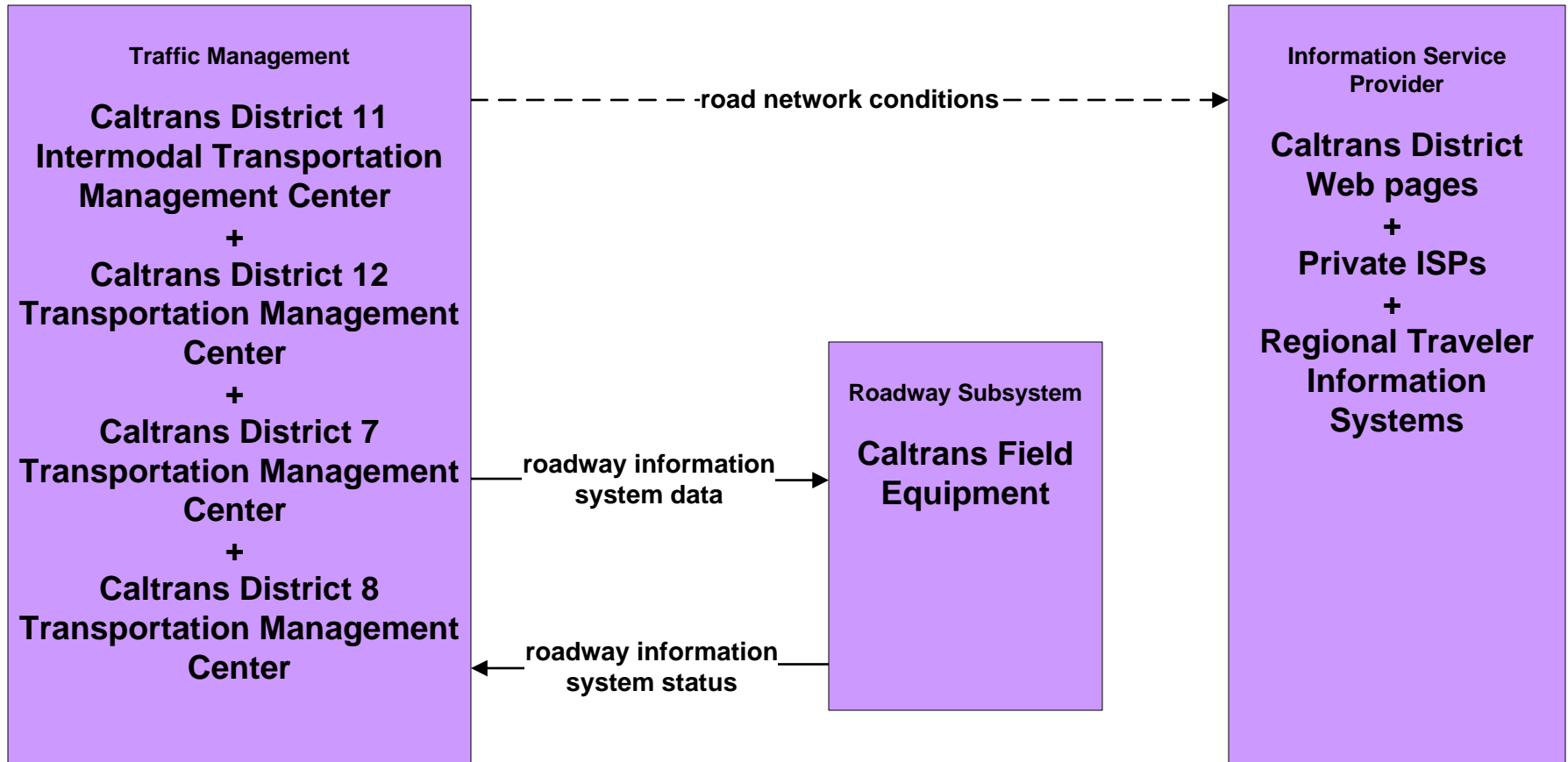
ATMS01 - Network Surveillance Caltrans Traffic Operations Center



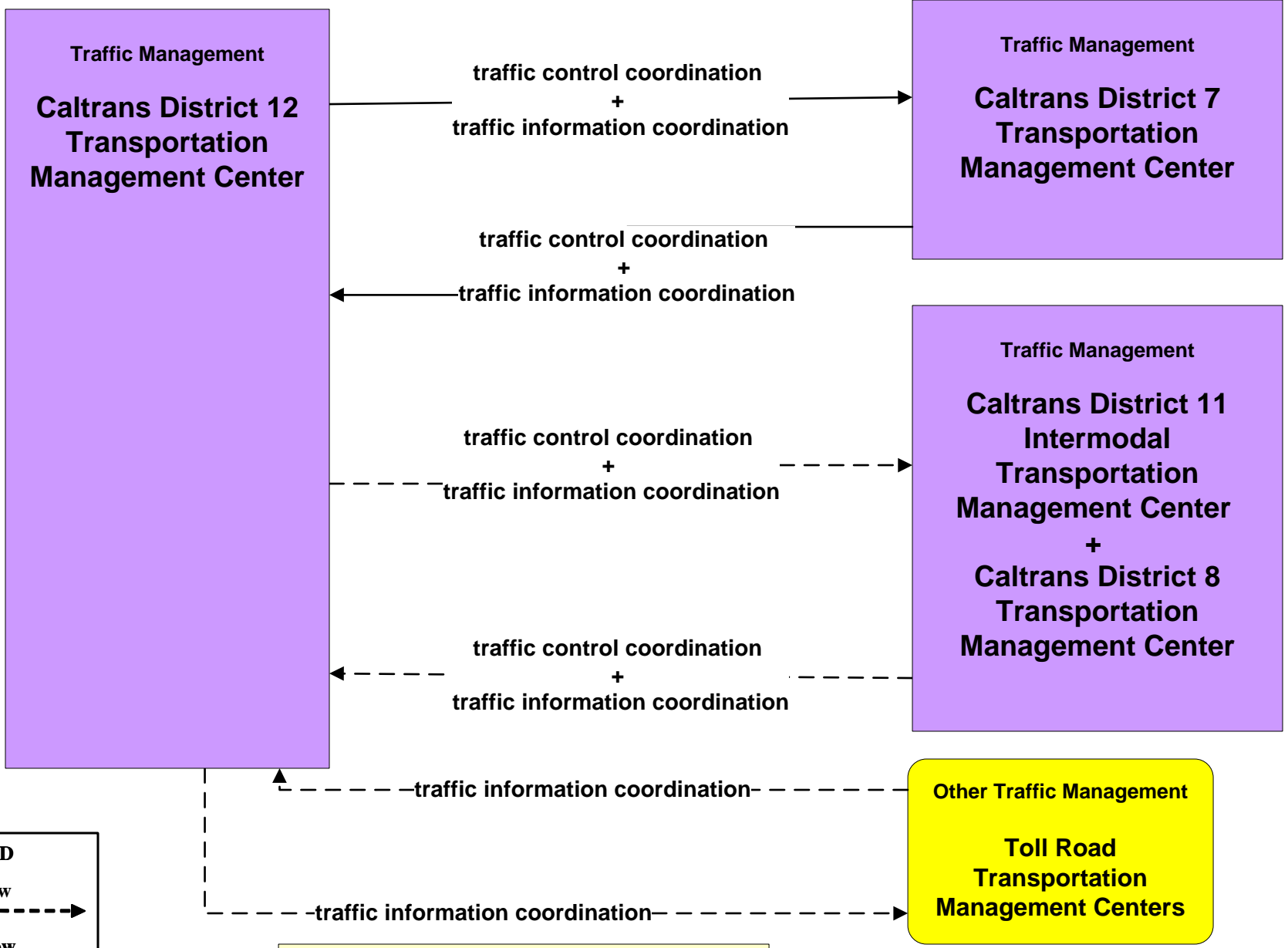
ATMS04 - Freeway Control Caltrans Districts



**ATMS06 - Traffic Information Dissemination
Southern California TMCs**



ATMS07 - Regional Traffic Control Caltrans District 12 TMC

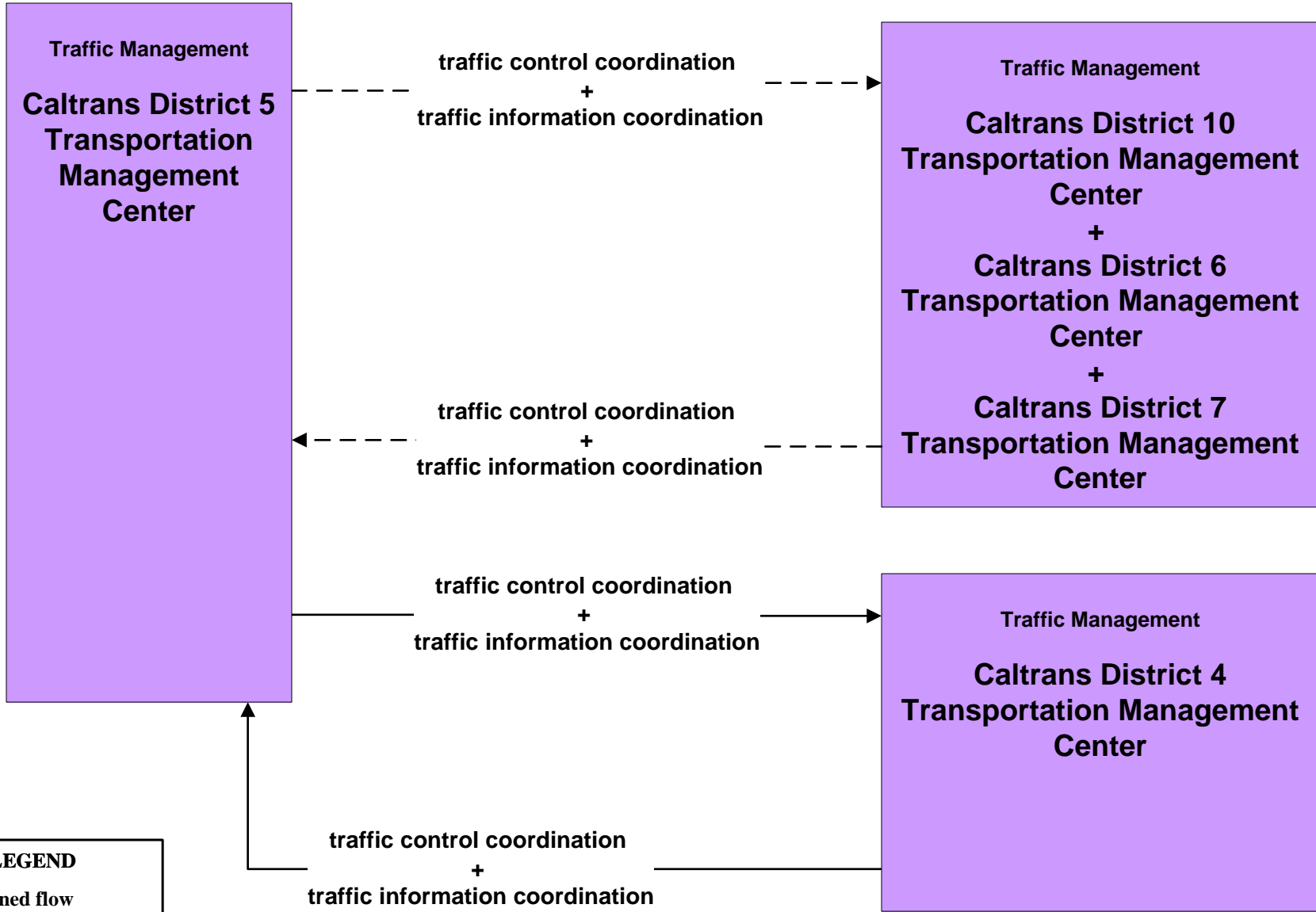


LEGEND

- planned flow
- existing flow
- user defined flow

Caltrans District TMCs will also connect to county/ local TMCs, but this is (should be) covered by regional architectures.

**ATMS07 - Regional Traffic Control
Caltrans District 5 TMC**

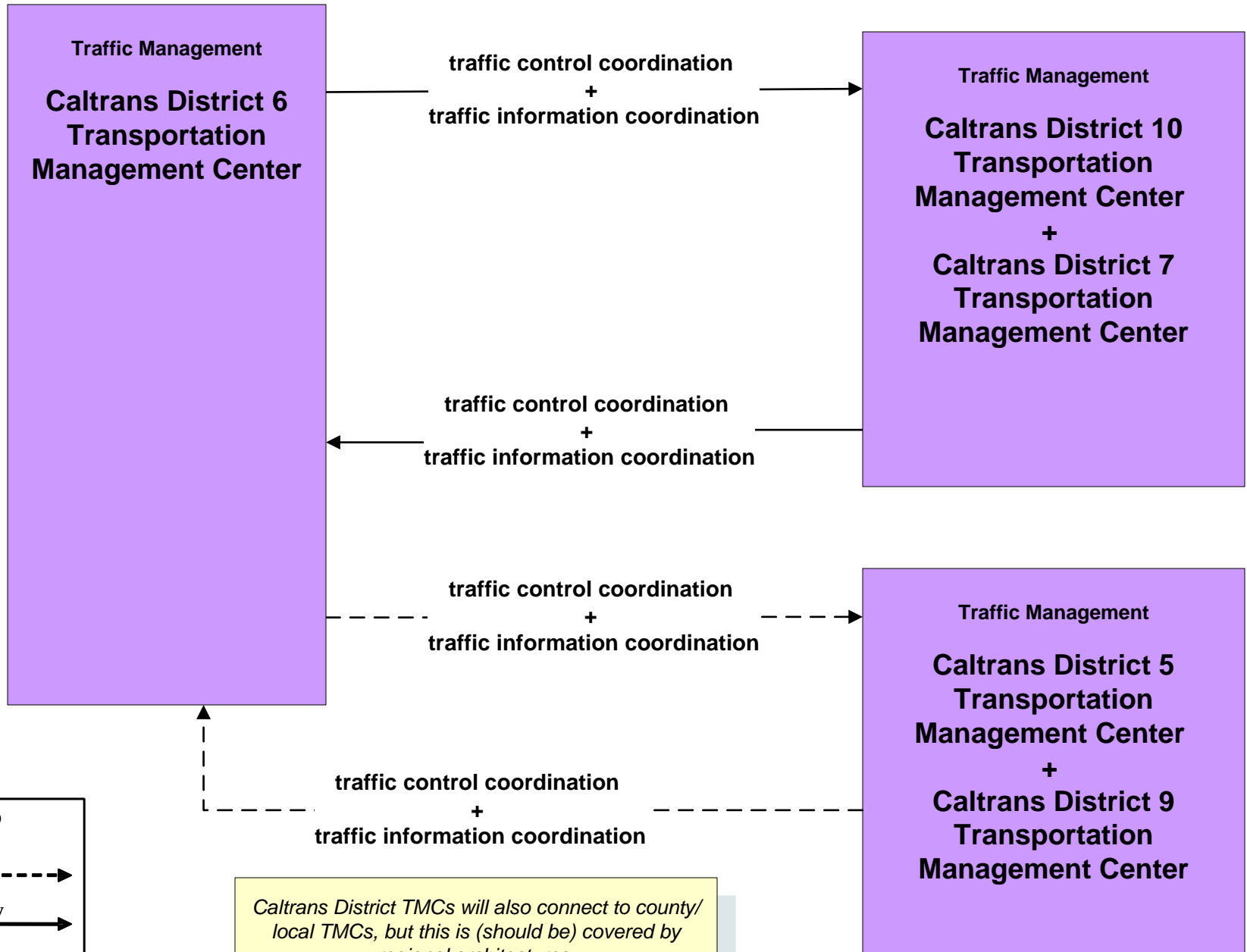


LEGEND

- planned flow
- existing flow
- user defined flow

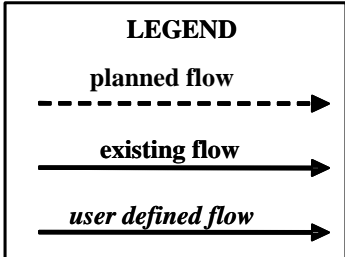
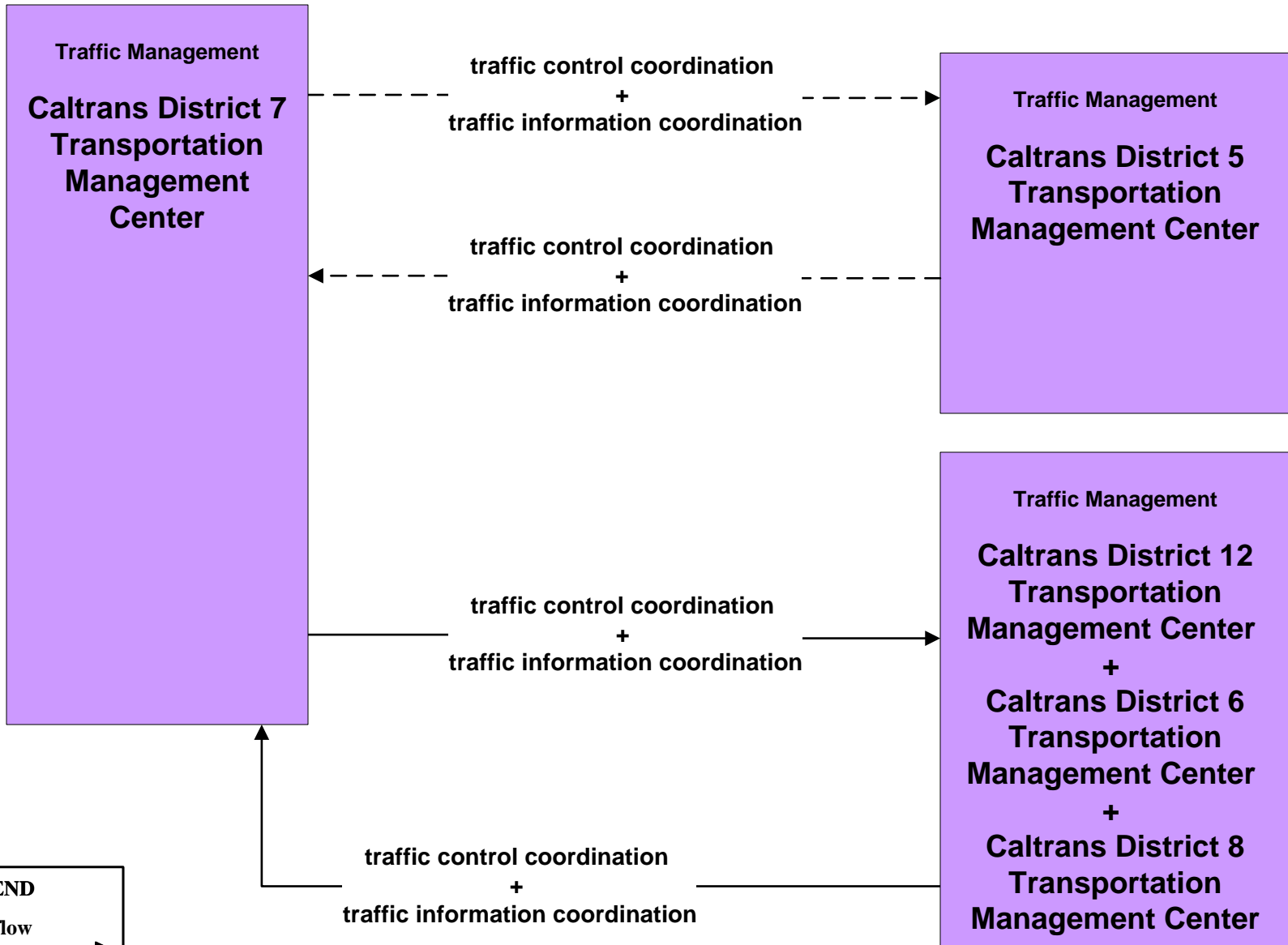
Caltrans District TMCs will also connect to county/local TMCs, but this is (should be) covered by regional architectures.

**ATMS07 - Regional Traffic Control
Caltrans District 6 TMC**



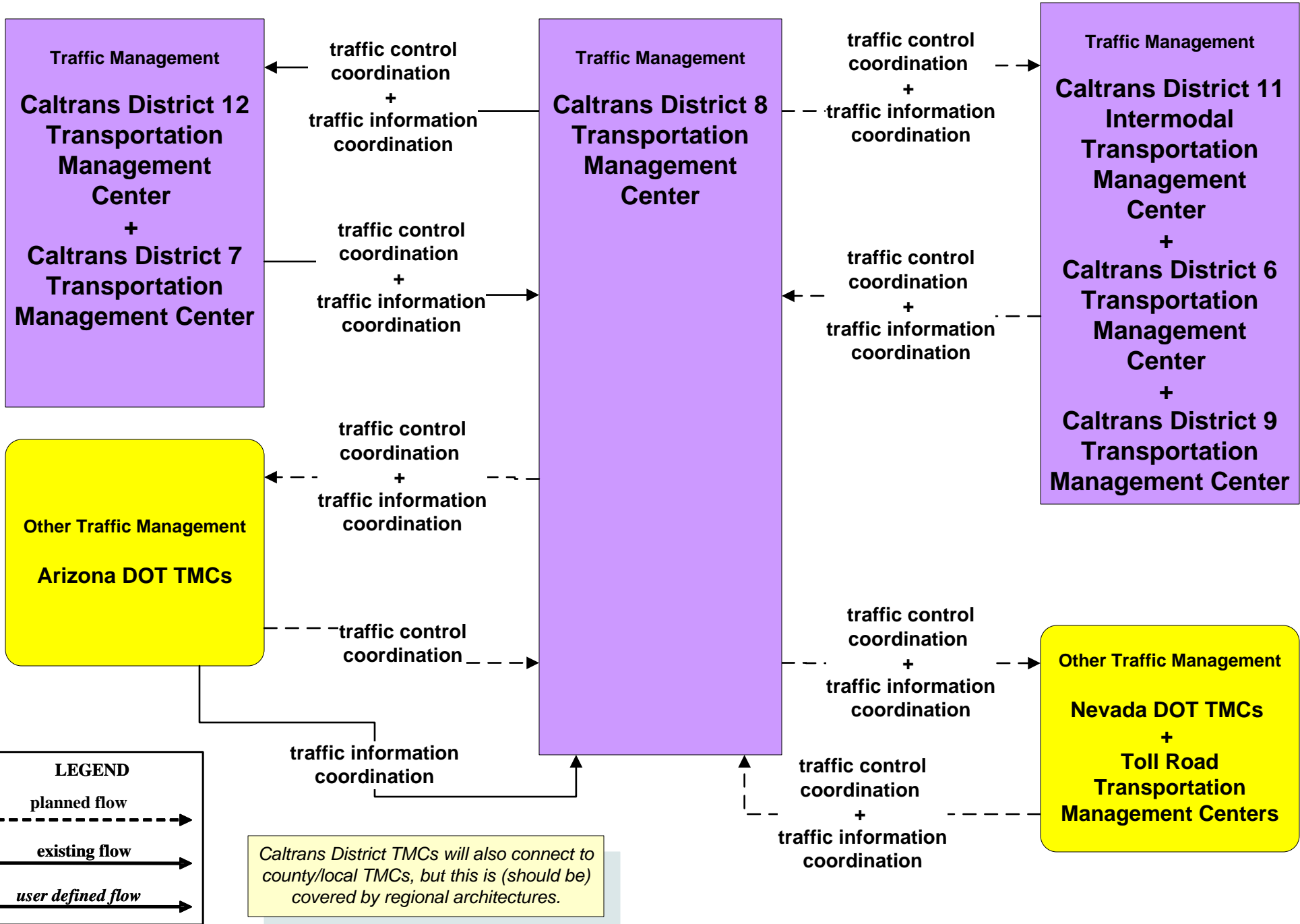
Caltrans District TMCs will also connect to county/ local TMCs, but this is (should be) covered by regional architectures.

ATMS07 - Regional Traffic Control Caltrans District 7 TMC

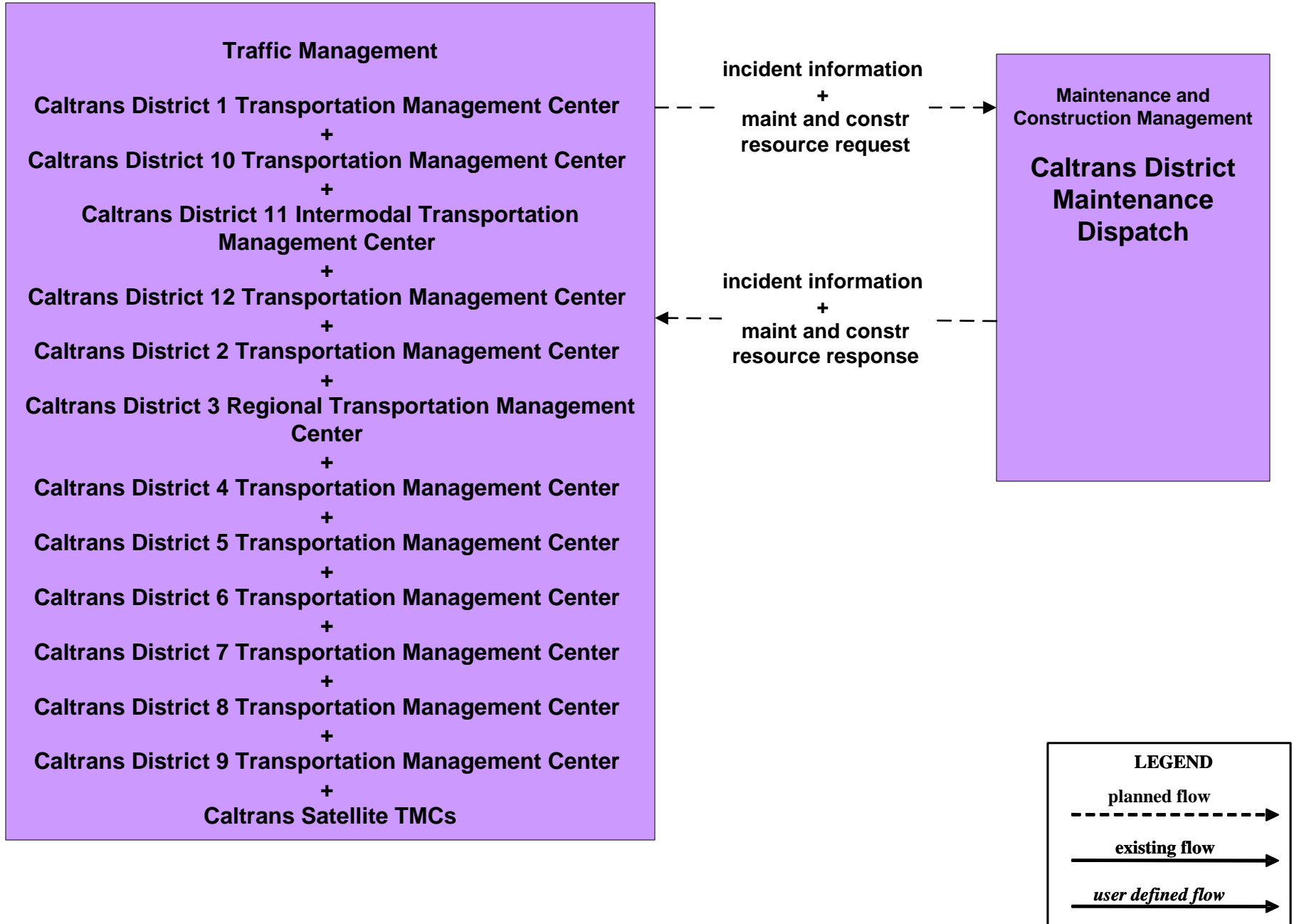


Caltrans District TMCs will also connect to county/ local TMCs, but this is (should be) covered by regional architectures.

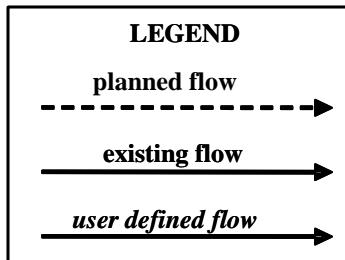
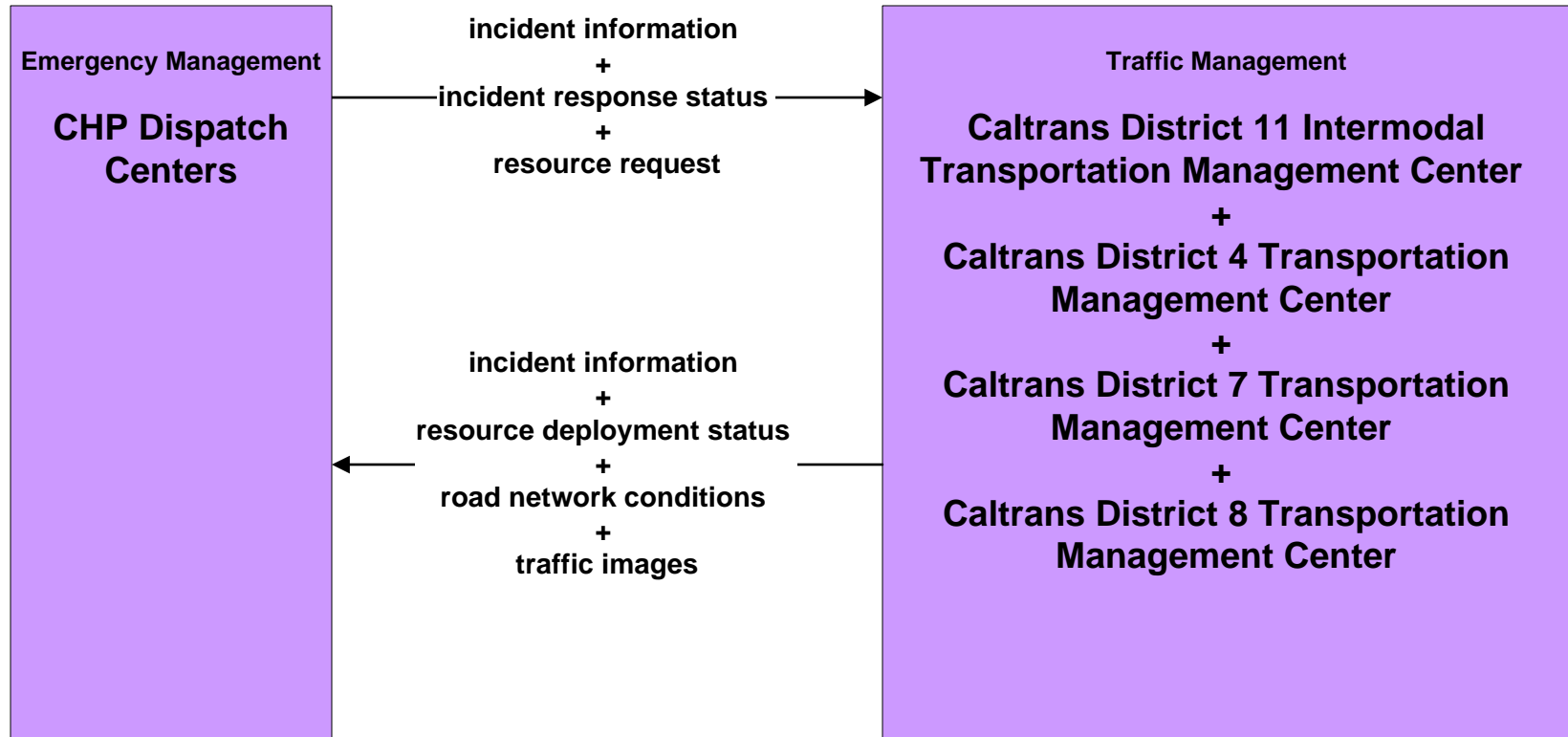
ATMS07 - Regional Traffic Management Caltrans District 8 TMC



**ATMS08 - Incident Management
Caltrans TMCs (TM to MCM)**



ATMS08 - Incident Management
CHP Dispatch to Caltrans TMCs (Existing Connections-TM to EM)



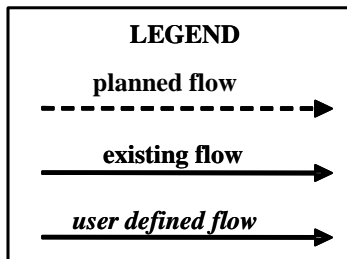
**ATMS08 - Incident Management
Caltrans TMCs (TM to EM)**

Emergency Management
**County Public
Safety Dispatch
Centers**
+
**Municipal Public
Safety Dispatch**

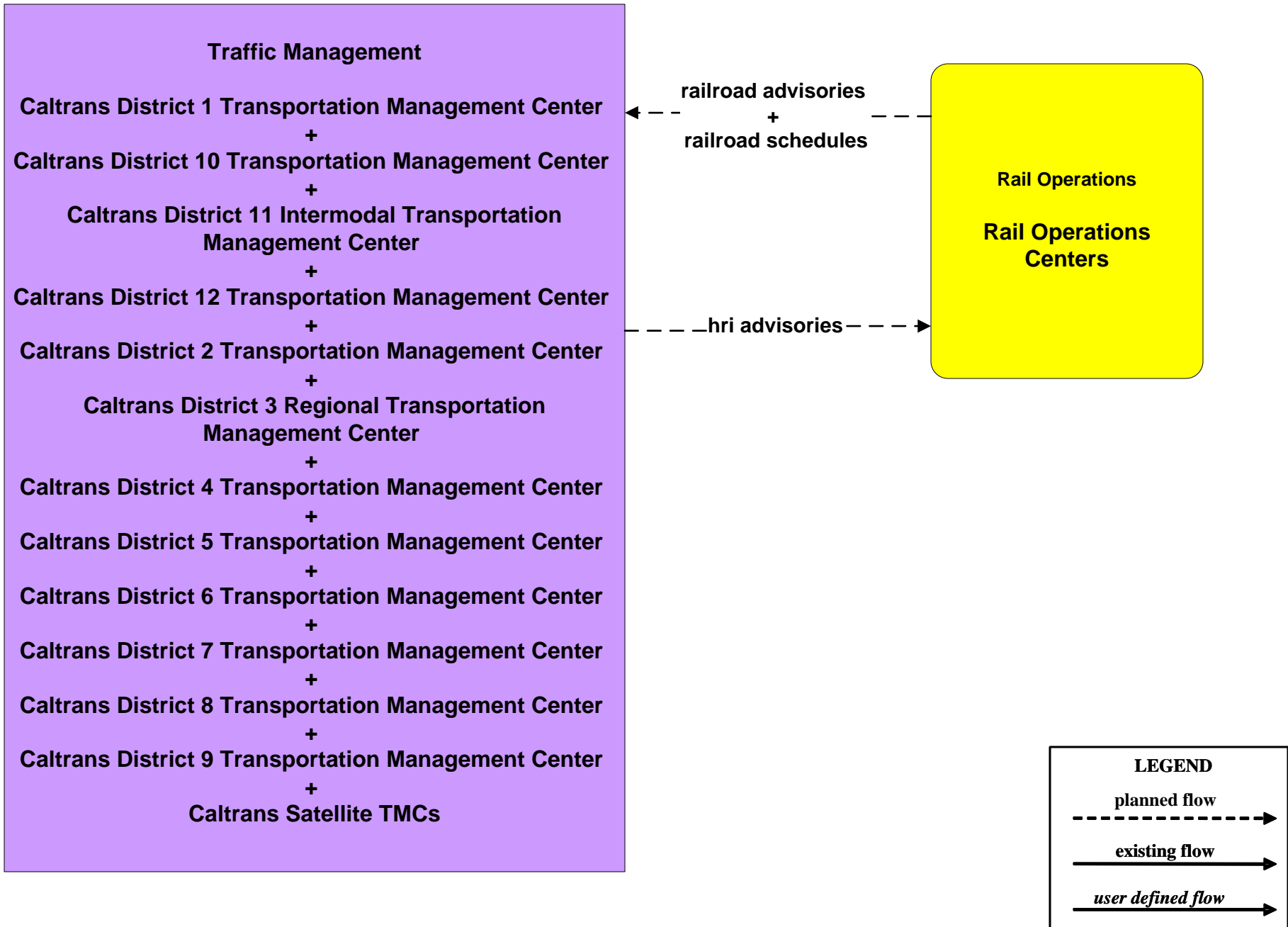
incident information
+
incident response status
+
resource request

Traffic Management
Caltrans District 1 Transportation Management Center
+
Caltrans District 10 Transportation Management Center
+
Caltrans District 11 Intermodal Transportation Management Center
+
Caltrans District 12 Transportation Management Center
+
Caltrans District 2 Transportation Management Center
+
Caltrans District 3 Regional Transportation Management Center
+
Caltrans District 4 Transportation Management Center
+
Caltrans District 5 Transportation Management Center
+
Caltrans District 6 Transportation Management Center
+
Caltrans District 7 Transportation Management Center
+
Caltrans District 8 Transportation Management Center
+
Caltrans District 9 Transportation Management Center

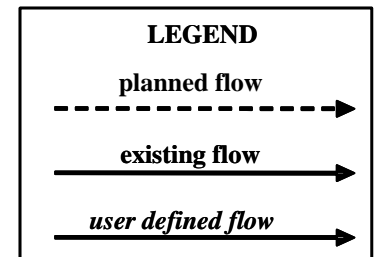
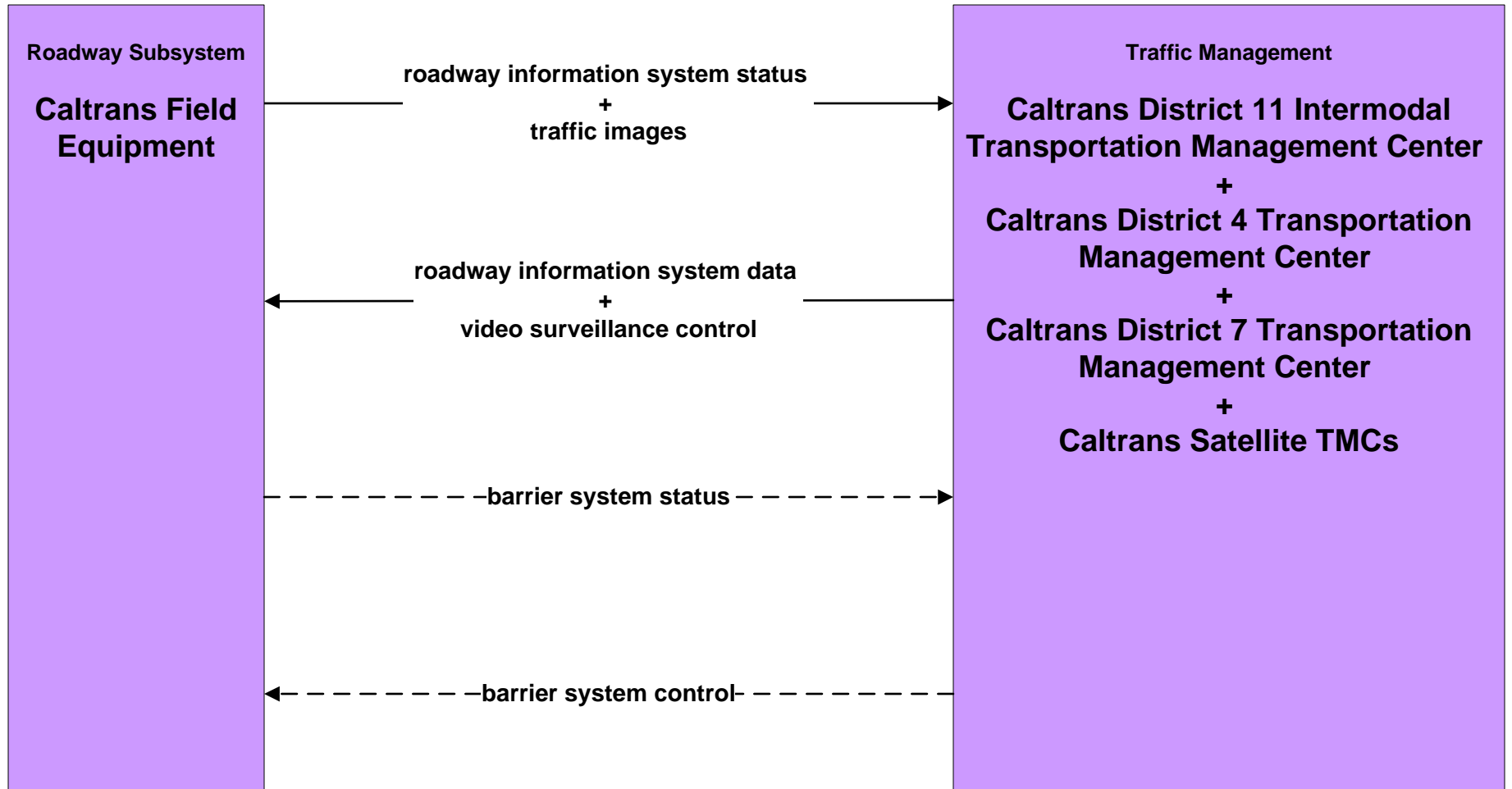
incident information
+
resource deployment status
+
road network conditions
+
traffic images



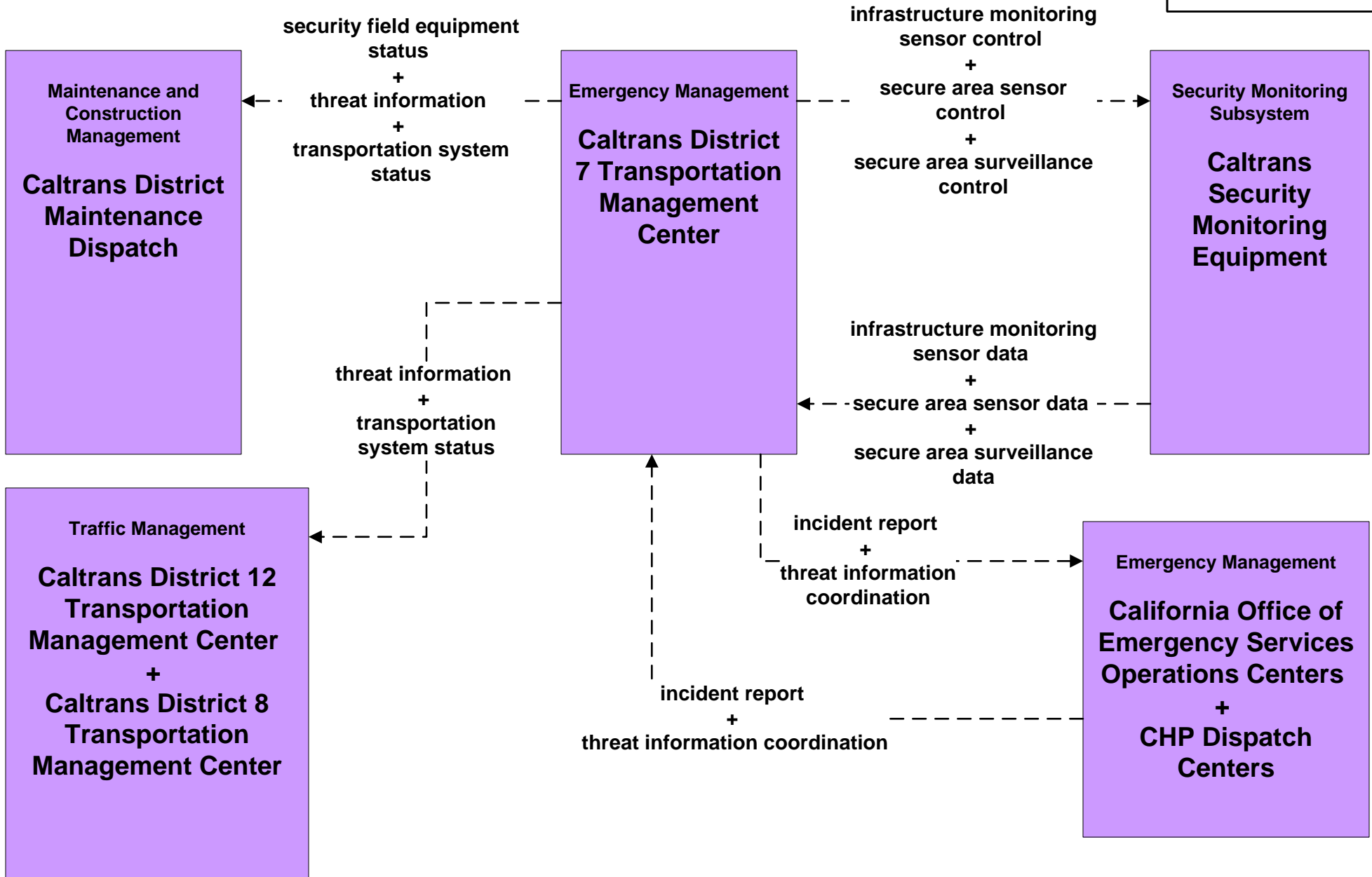
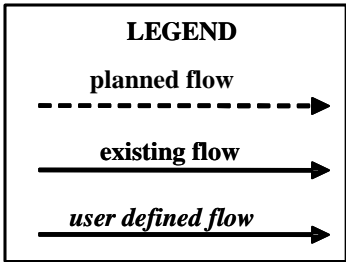
ATMS15 - Railroad Operations Coordination



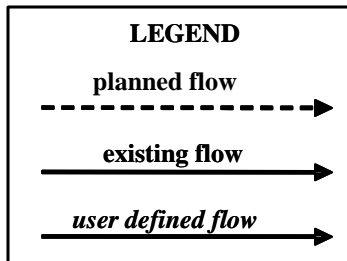
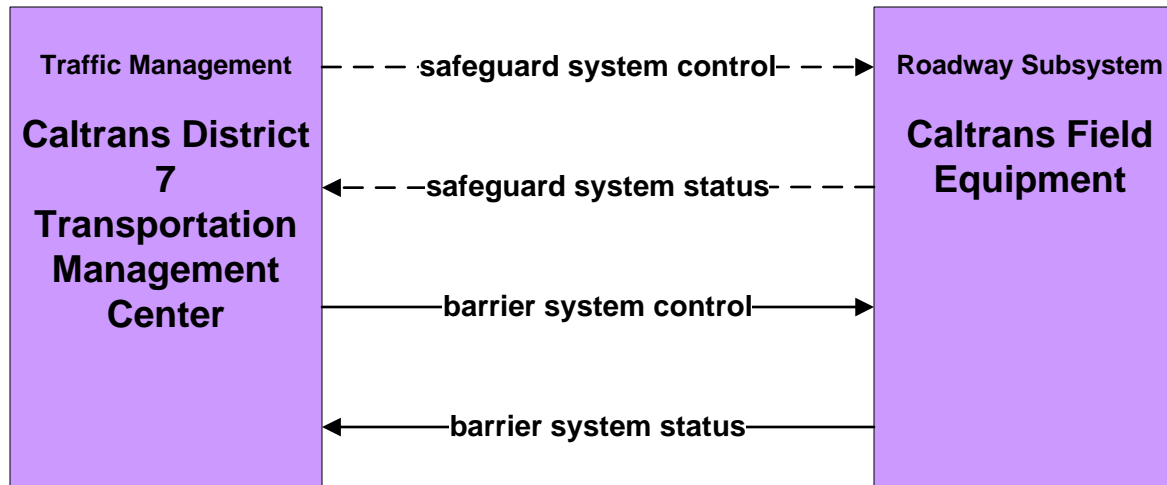
ATMS21 - Roadway Closure Management Caltrans



**EM05 - Transportation Infrastructure Protection
Caltrans District 7 TMC**

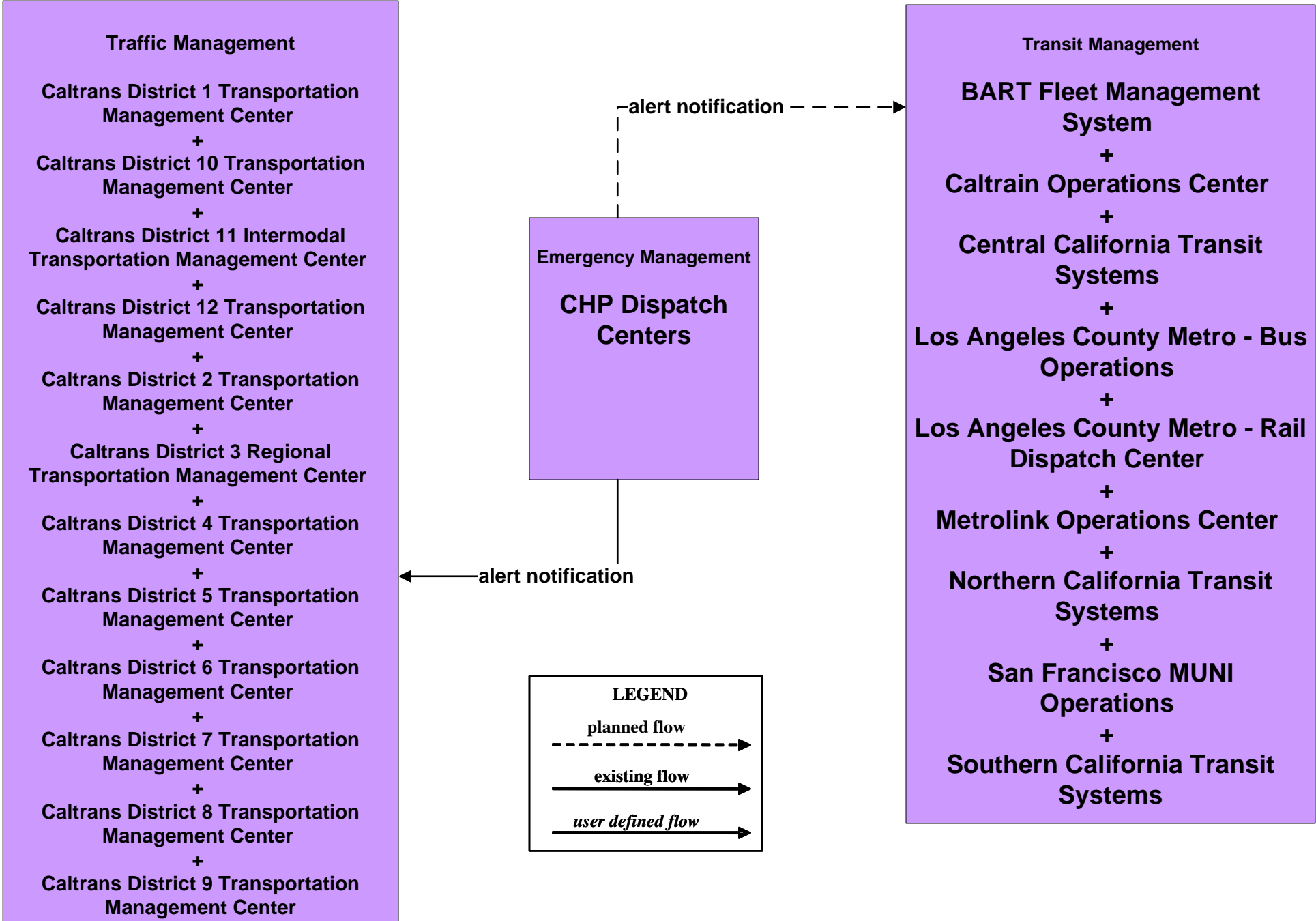


**EM05 - Transportation Infrastructure Protection
Caltrans District 7 TMC**



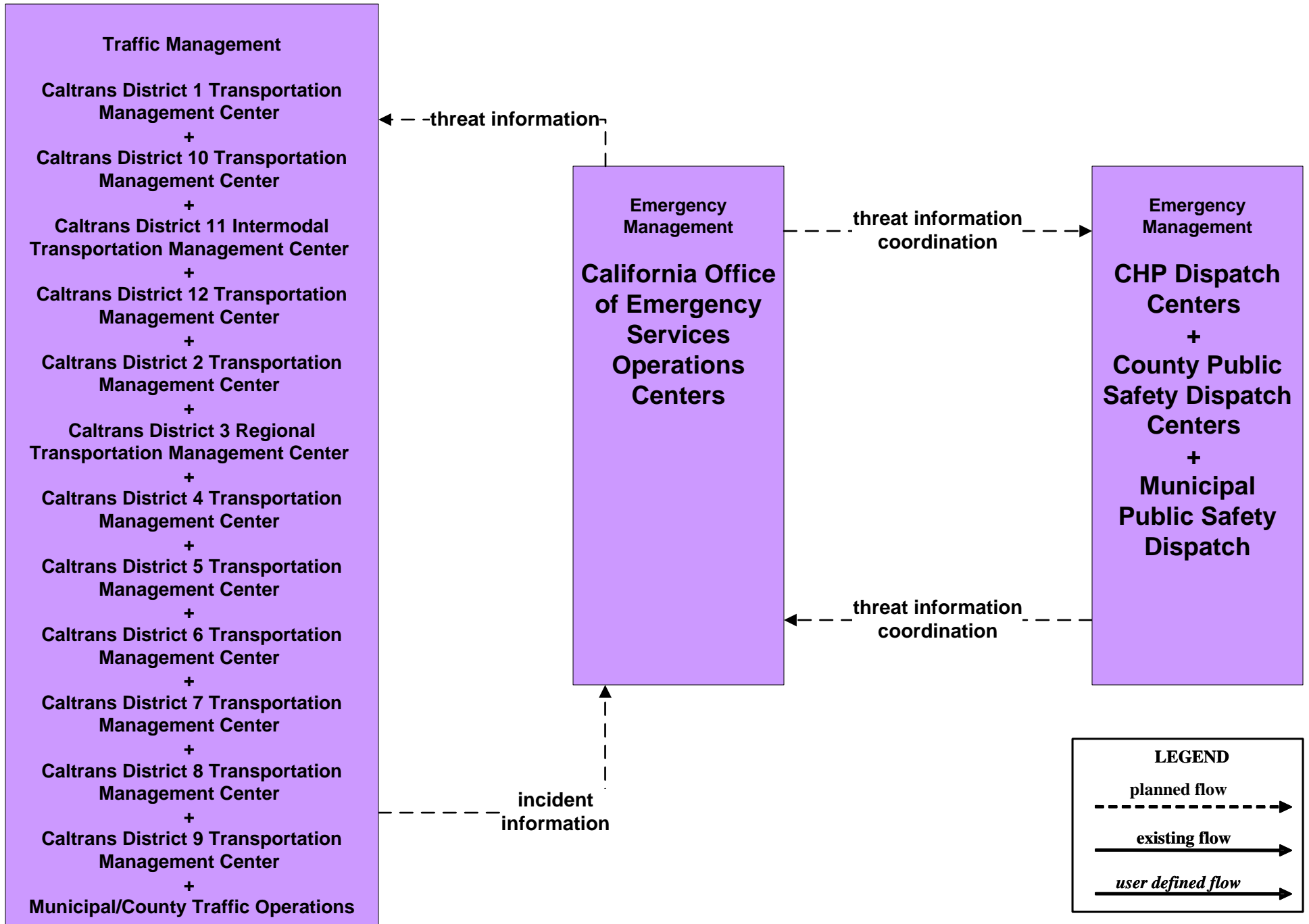
Barrier systems are in place in very limited areas, blocking access to bridges for safety after earthquakes.

**EM06 - Wide-Area Alert
CHP Dispatch Centers**

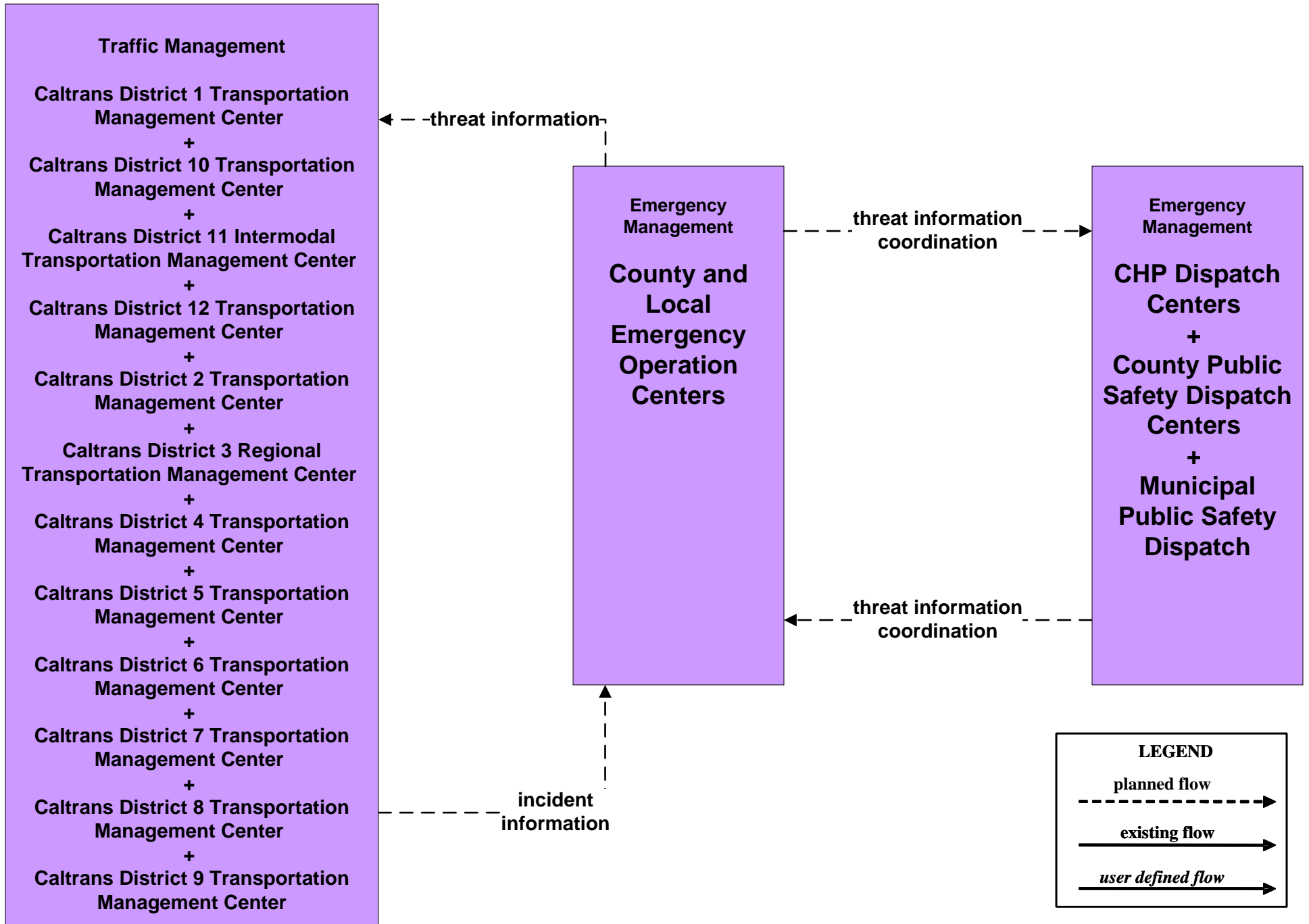


EM07 - Early Warning System

California Office of Emergency Services Operations Centers



EM07 - Early Warning System County and Local Emergency Operation Centers



EM08 - Disaster Response and Recovery

California Office of Emergency Services Operations Centers

Emergency
Management

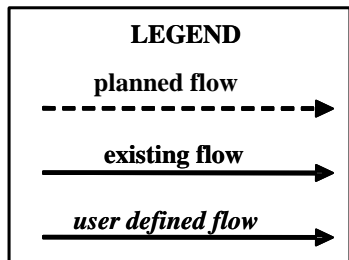
**California Office
of Emergency
Services
Operations
Centers**

emergency plan coordination
+
emergency traffic control request
+
incident response status
+
resource request
+
transportation system status

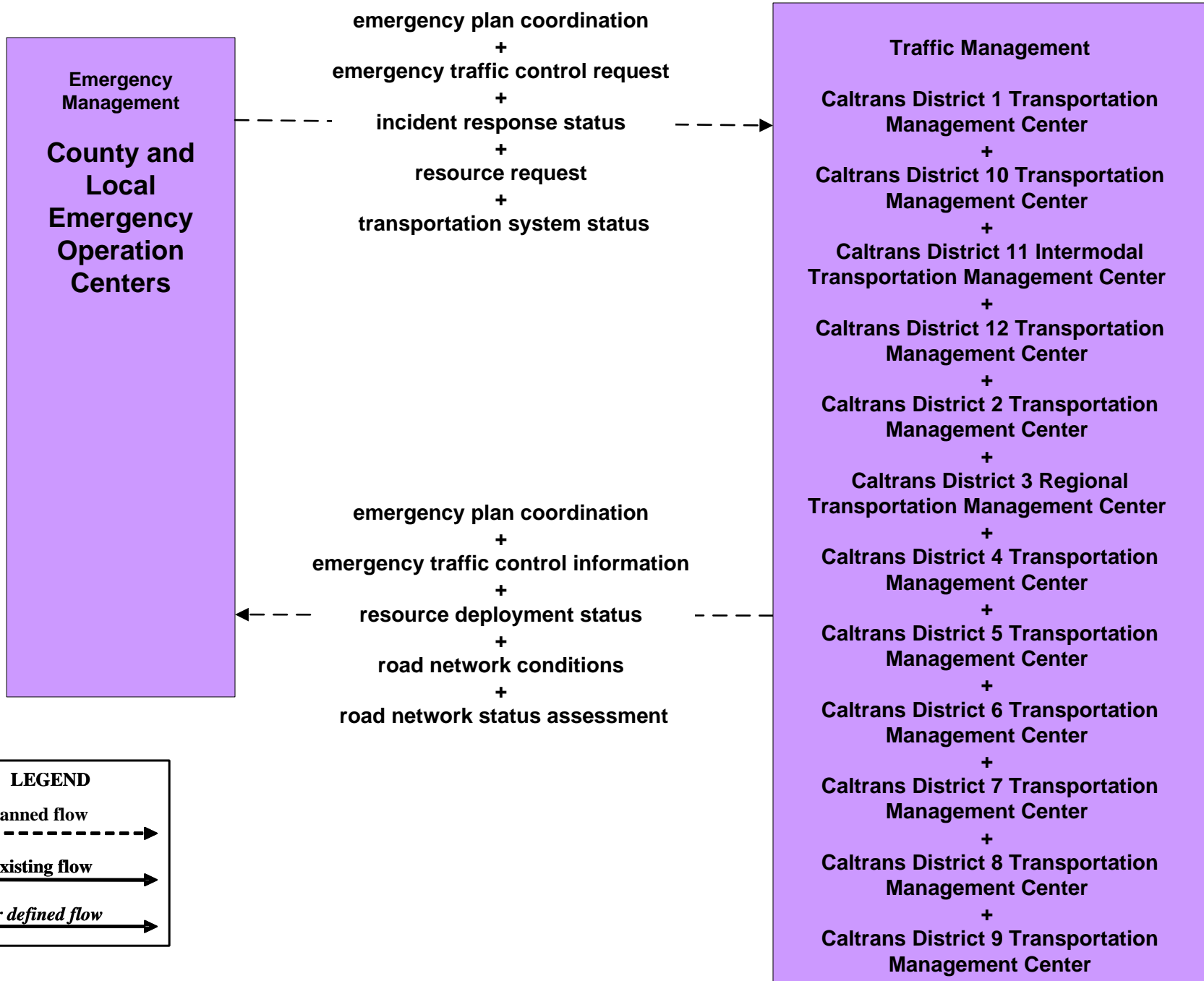
emergency plan coordination
+
emergency traffic control information
+
resource deployment status
+
road network conditions
+
road network status assessment

Traffic Management

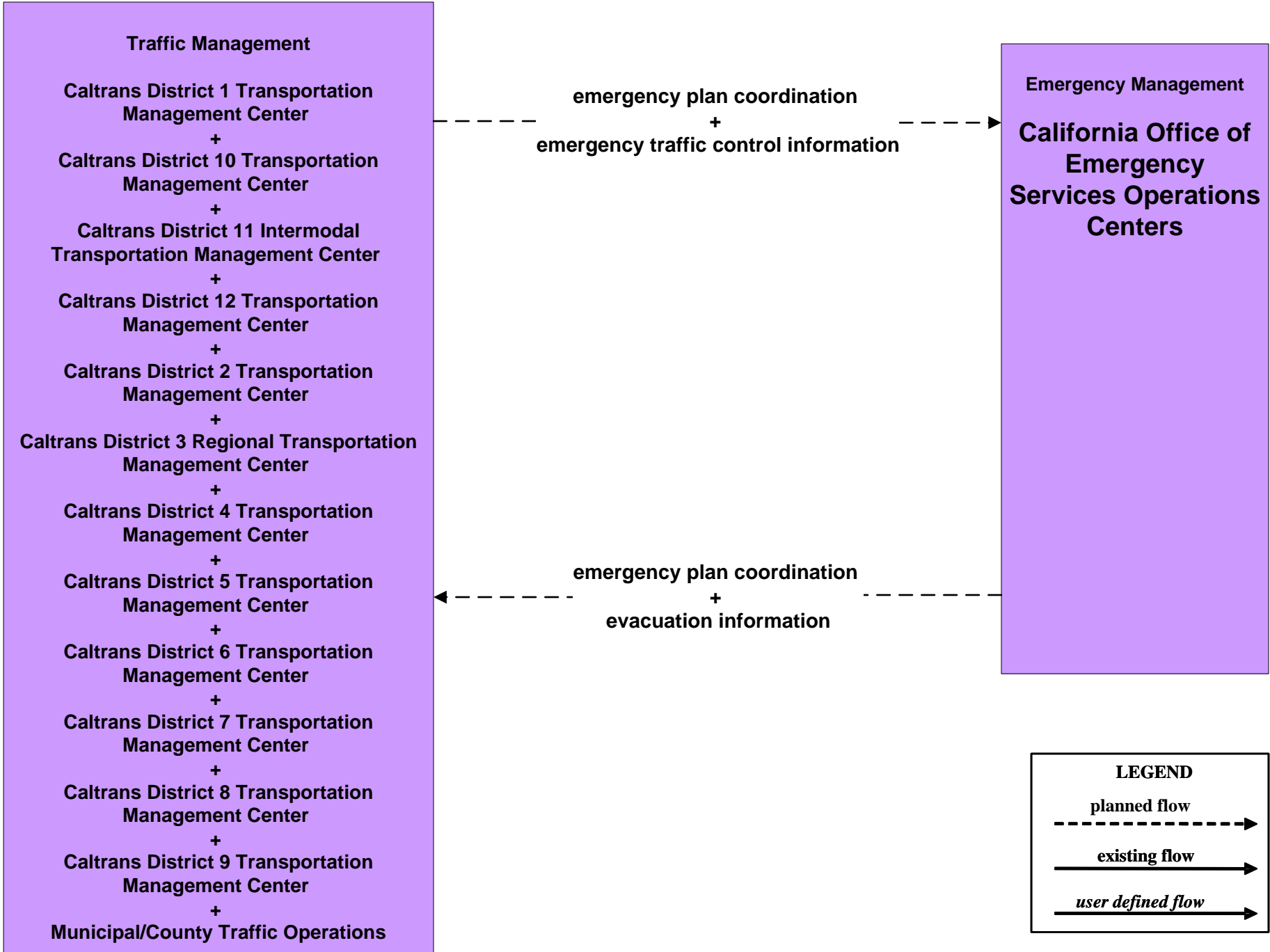
Caltrans District 1 Transportation
Management Center
+
Caltrans District 10 Transportation
Management Center
+
Caltrans District 11 Intermodal
Transportation Management Center
+
Caltrans District 12 Transportation
Management Center
+
Caltrans District 2 Transportation
Management Center
+
Caltrans District 3 Regional Transportation
Management Center
+
Caltrans District 4 Transportation
Management Center
+
Caltrans District 5 Transportation
Management Center
+
Caltrans District 6 Transportation
Management Center
+
Caltrans District 7 Transportation
Management Center
+
Caltrans District 8 Transportation
Management Center
+
Caltrans District 9 Transportation
Management Center
+
Municipal/County Traffic Operations



EM08 - Disaster Response and Recovery County and Local Emergency Operation Centers

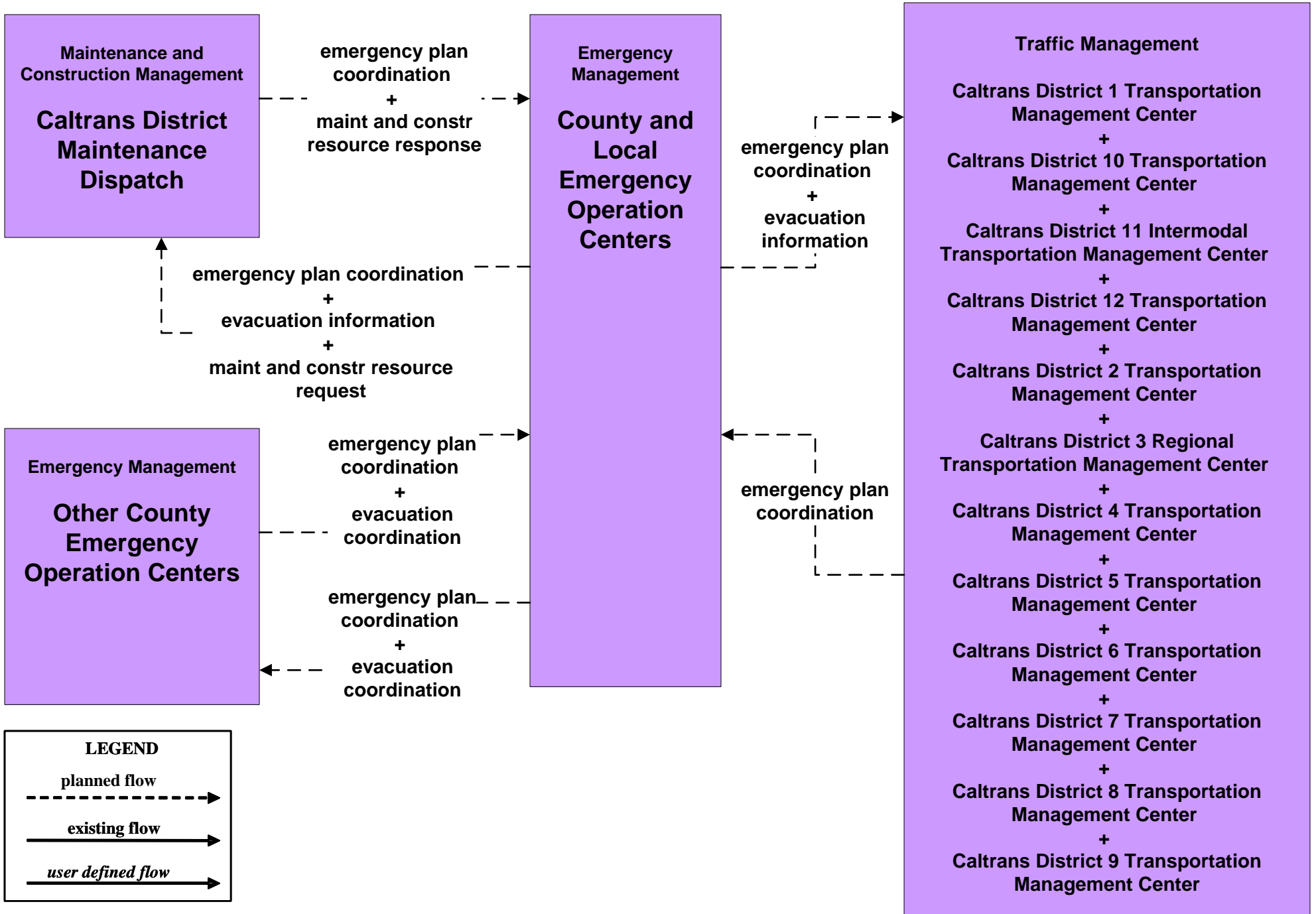


**EM09 - Evacuation
Evacuations - California Statewide EOC**

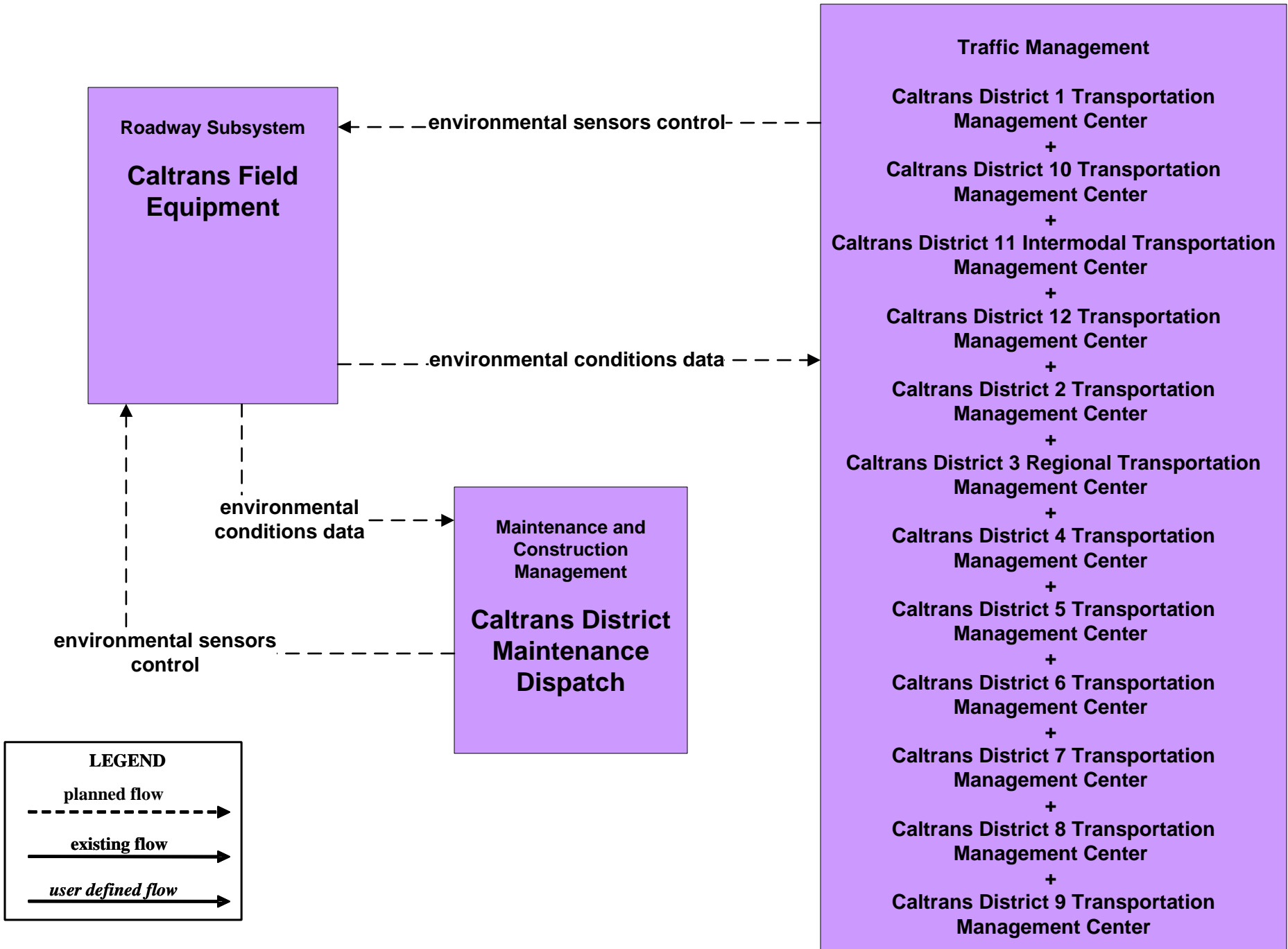


EM09 - Evacuation

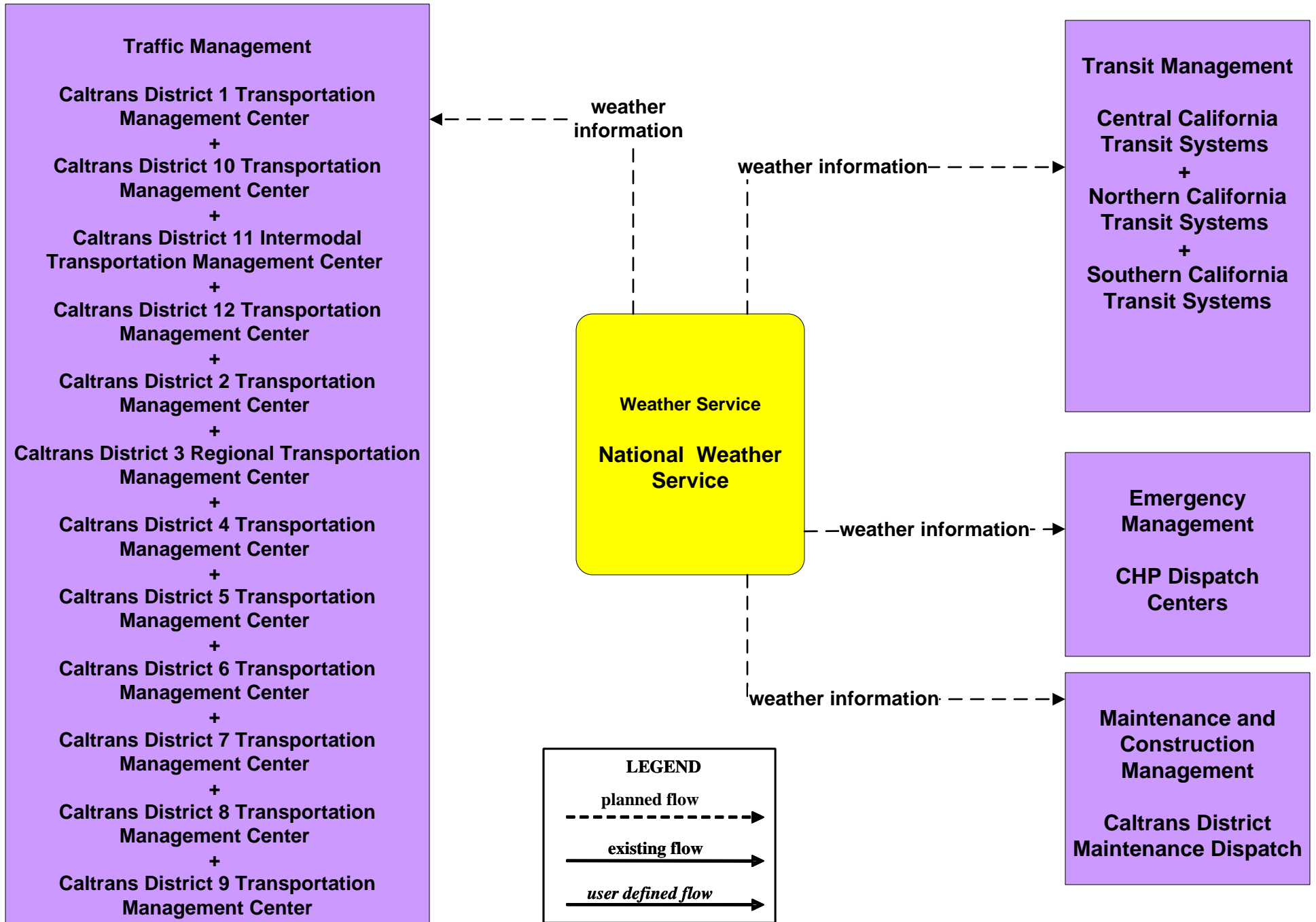
Evacuations - County and Local EOCs (1 of 2)



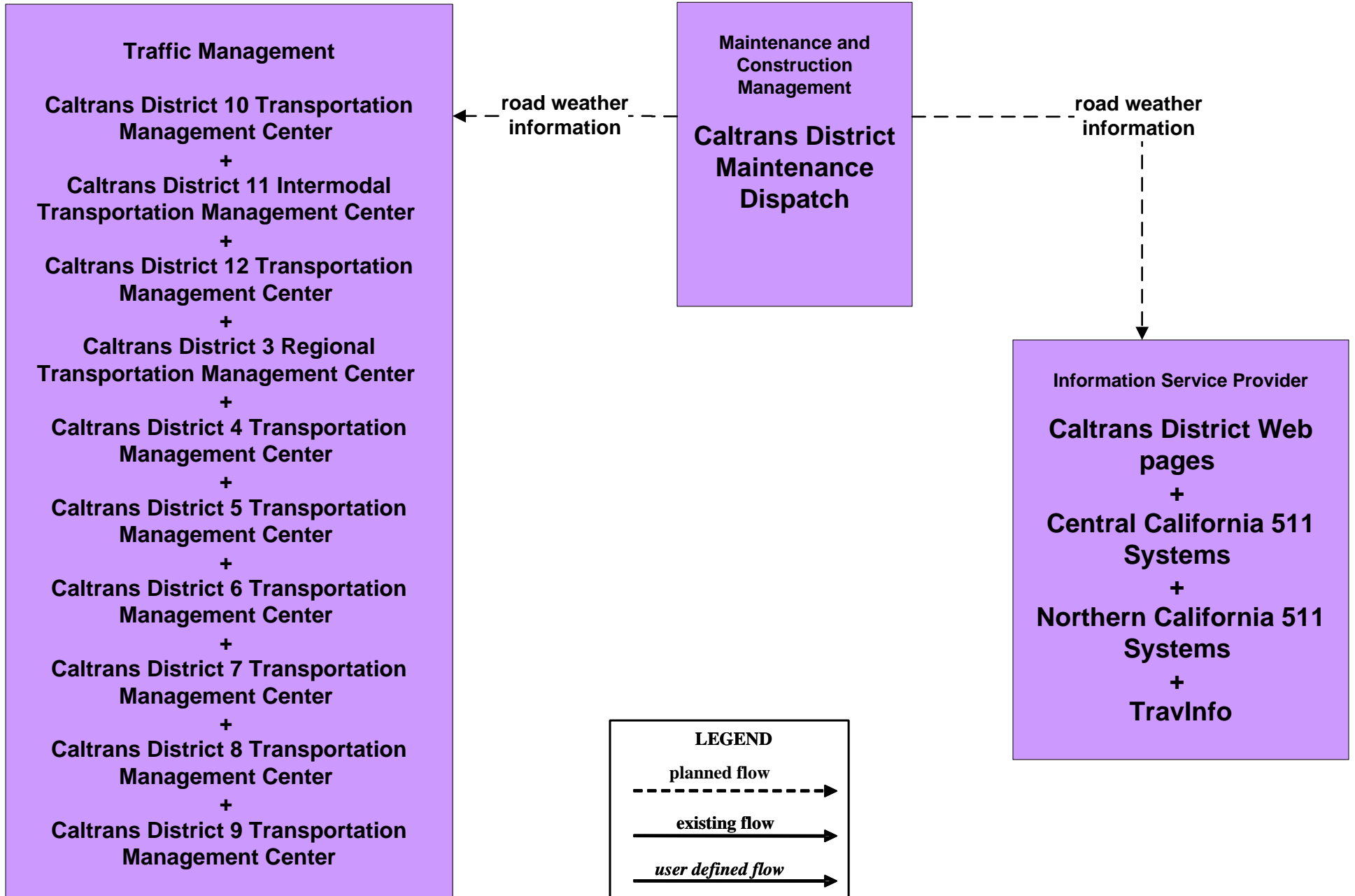
MC03 - Road Weather Data Collection Caltrans



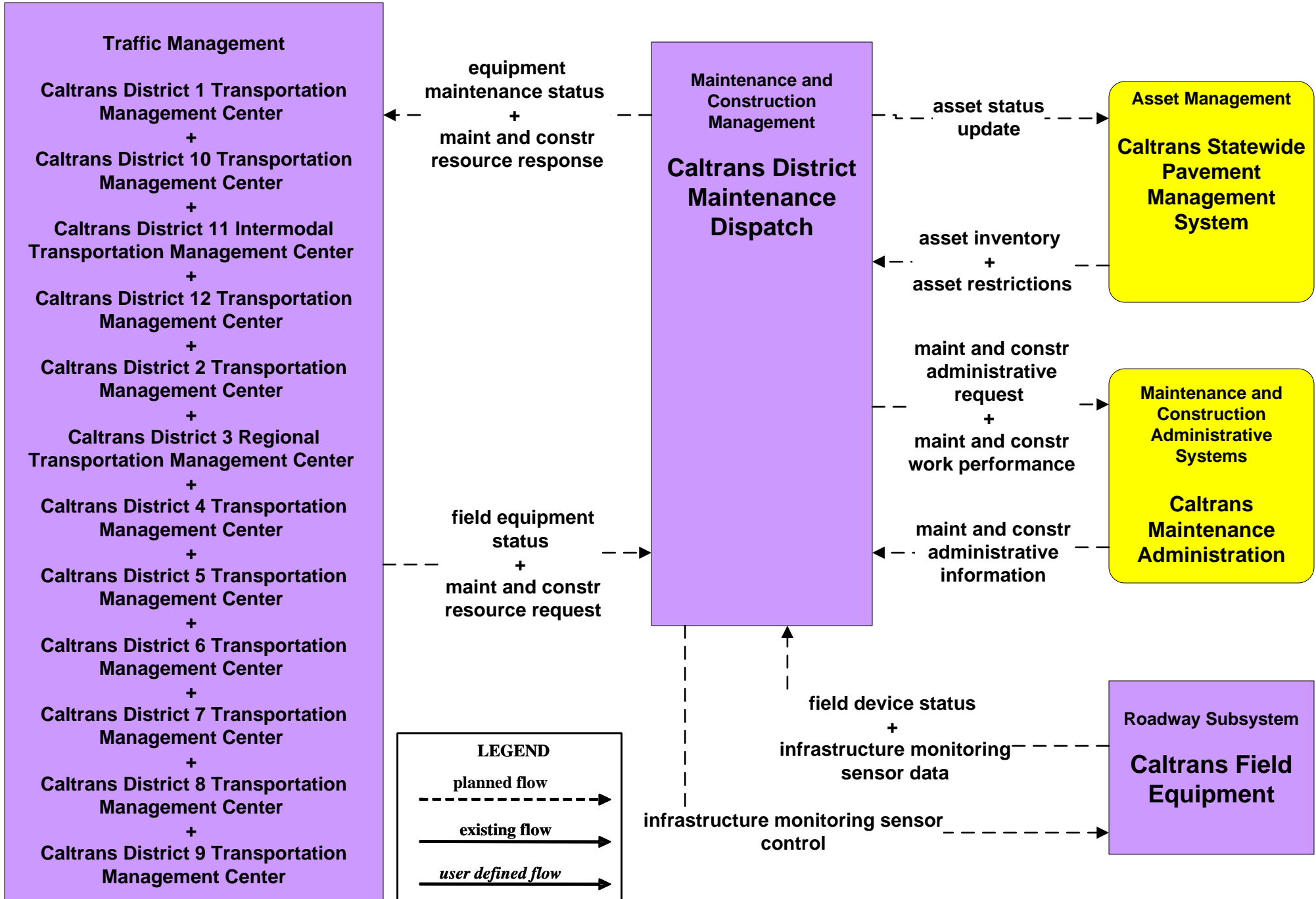
MC04 - Weather Information Processing and Distribution National Weather Service



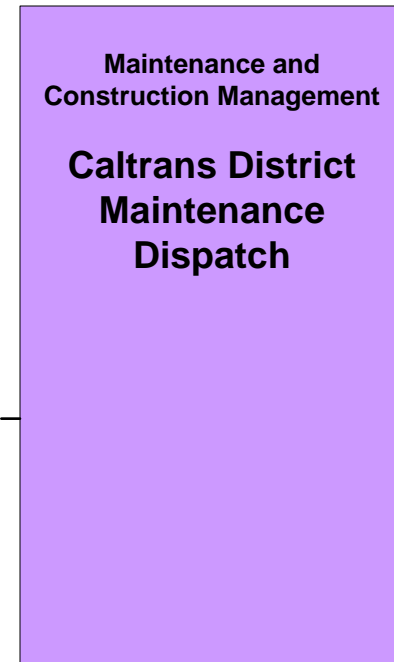
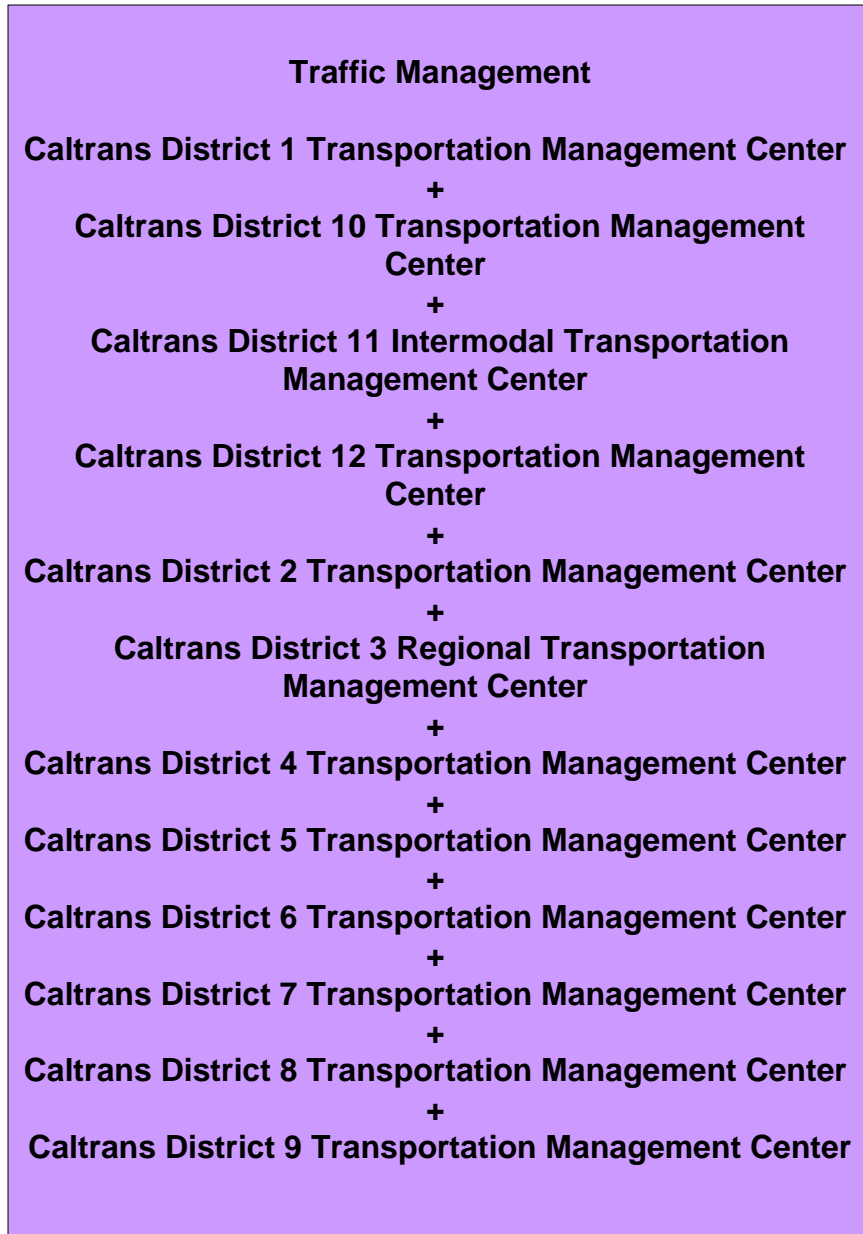
**MC04 - Weather Information Processing and Distribution
Caltrans**



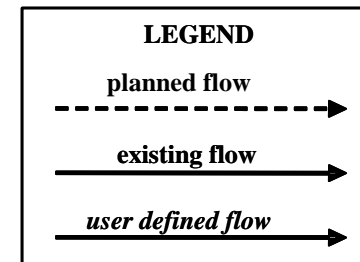
MC07 - Roadway Maintenance and Construction Caltrans Maintenance Dispatch



MC08 - Workzone Management
Caltrans Maintenance Dispatch Information Dissemination (2)



← - - work zone information - - -



**MC10 - Maintenance and Construction Activity Coordination
Activity Coordination - Caltrans (2 of 4)**

