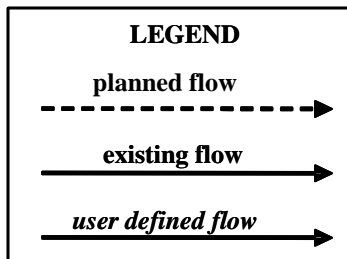
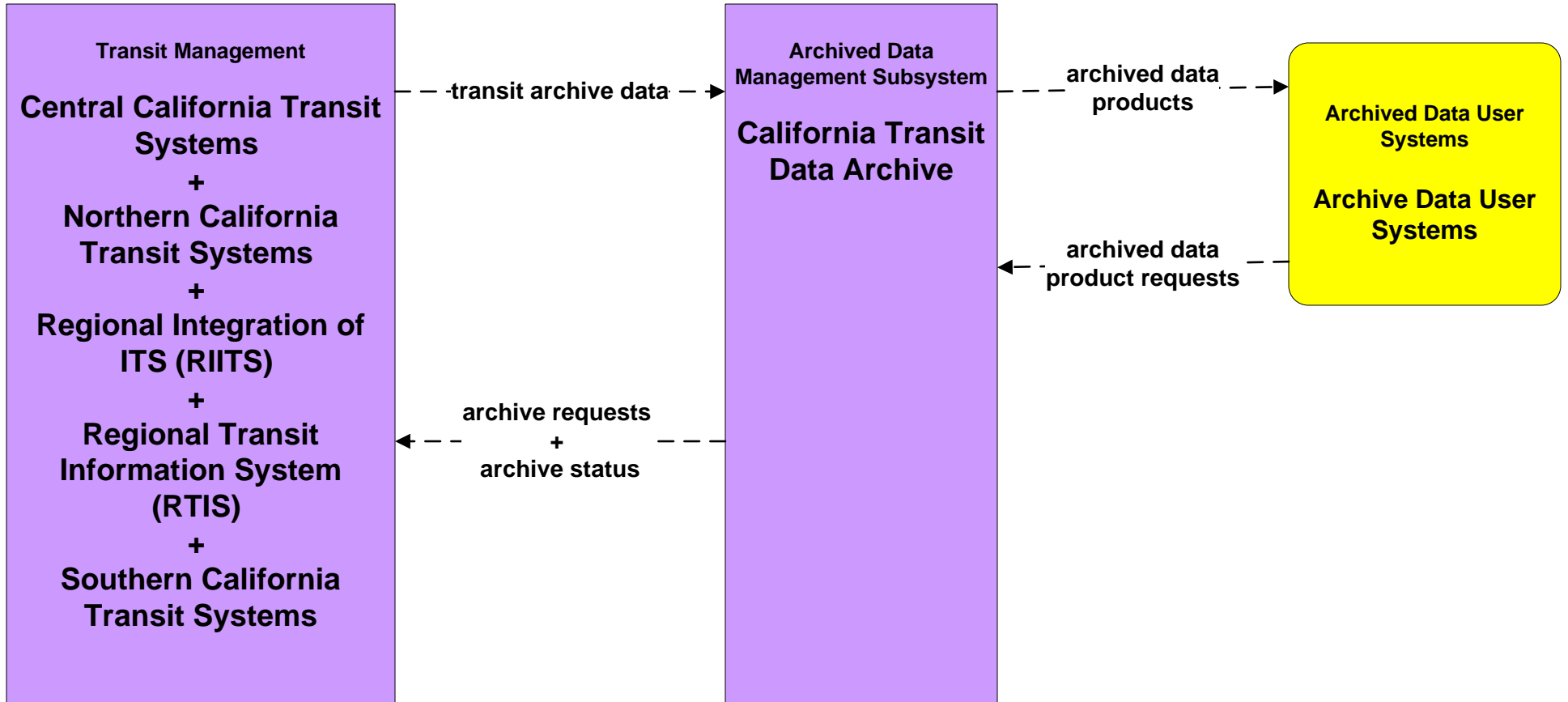
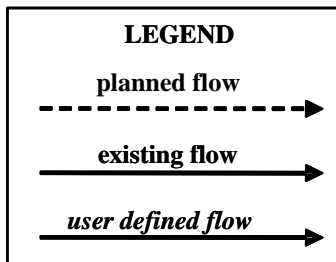
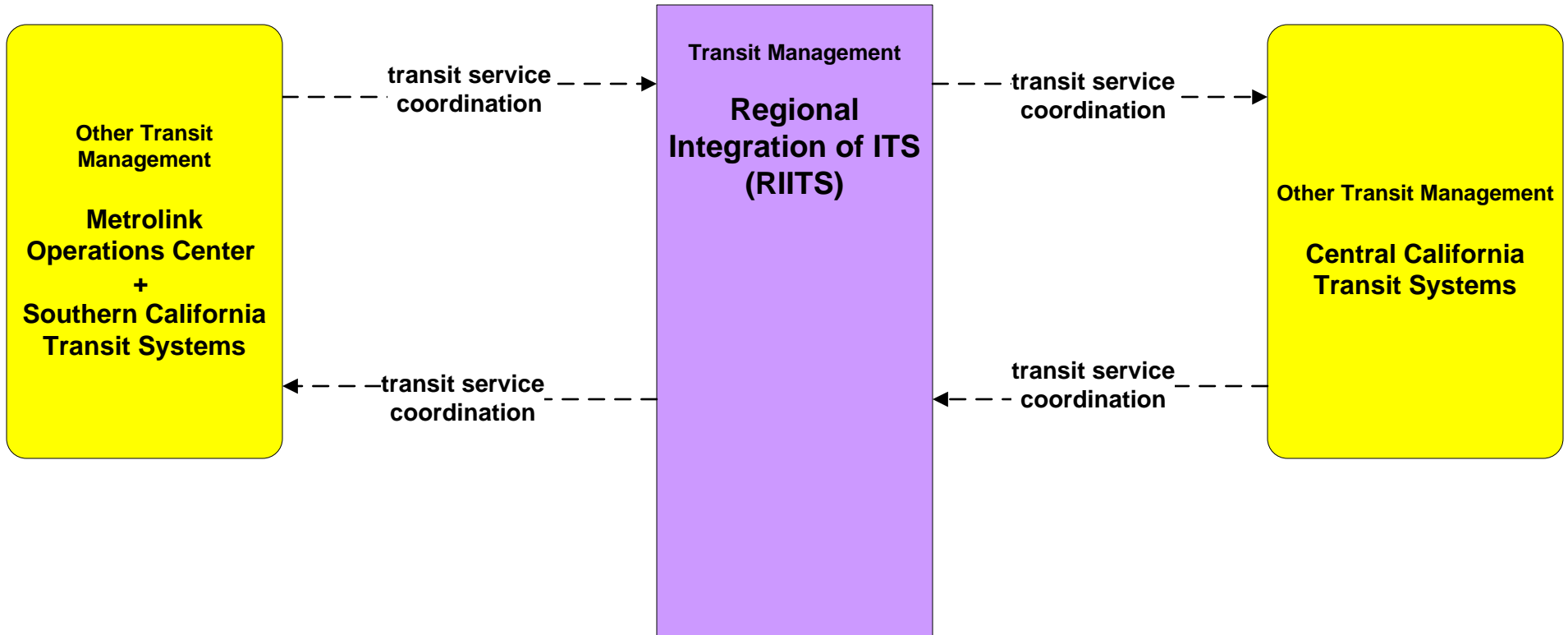


# AD1 - ITS Data Mart California Transit Database

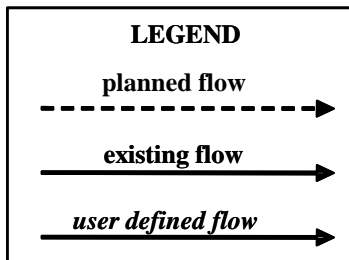
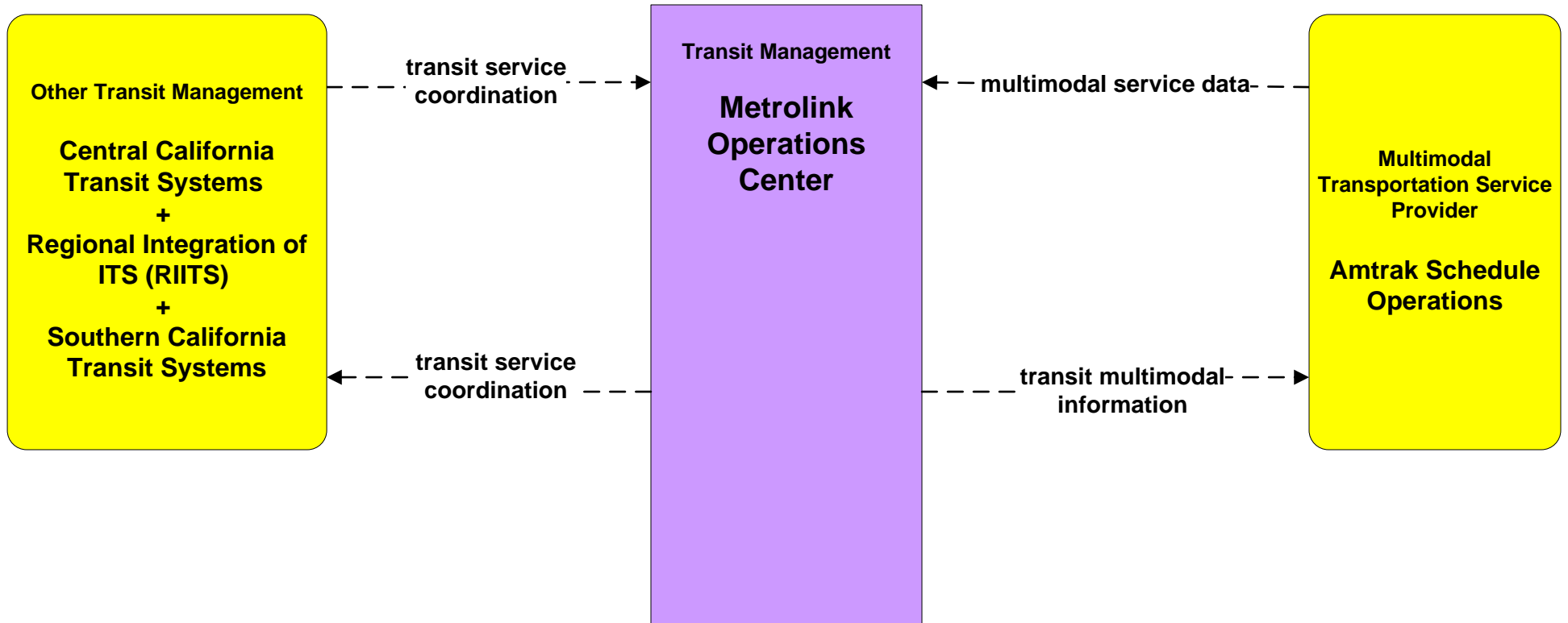


# APTS7 - Multimodal Coordination Southern California

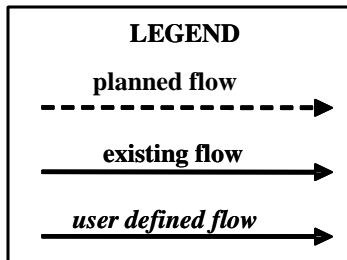
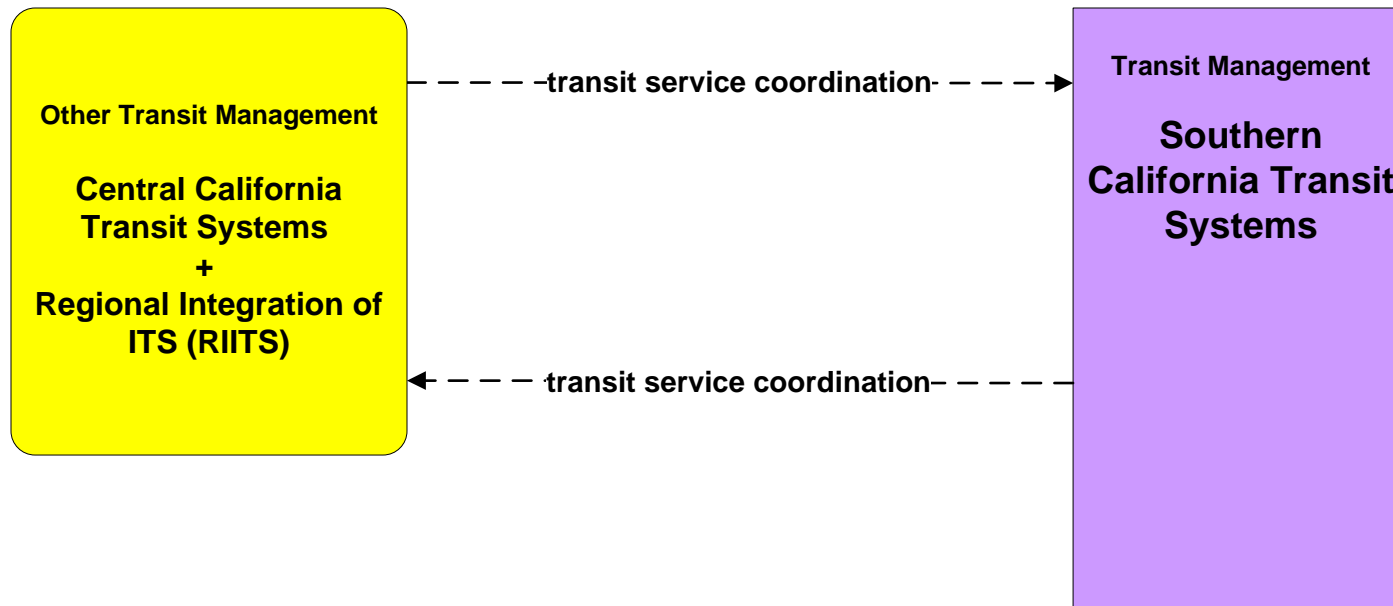


*Coordination of transit agencies within southern california (including San Diego) is planned through RIITS. This market package represents the potential interregional interfaces that might be accomplished through RIITS.*

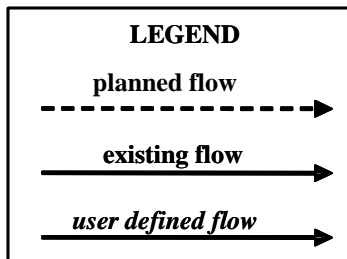
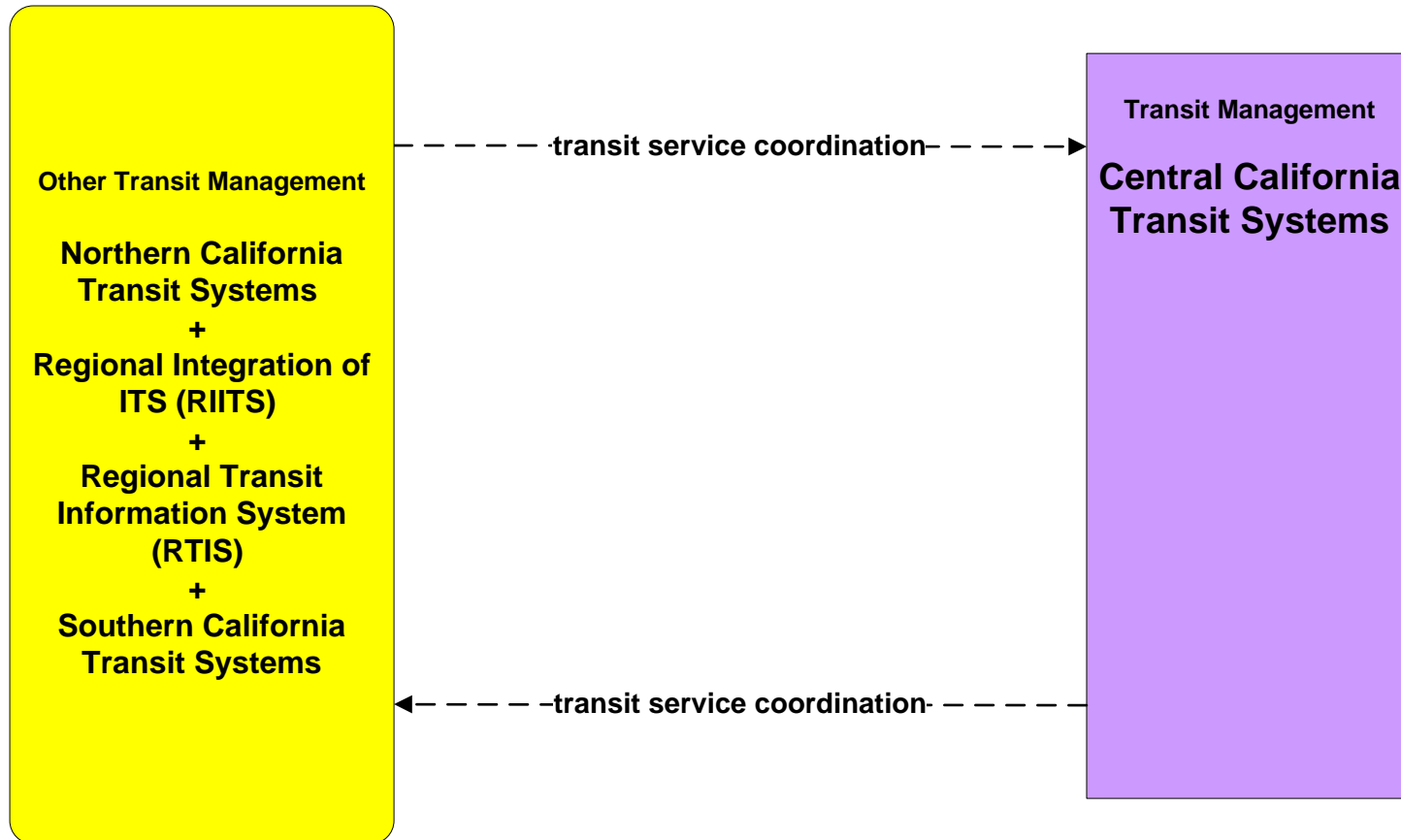
# APTS7 - Multimodal Coordination Metrolink



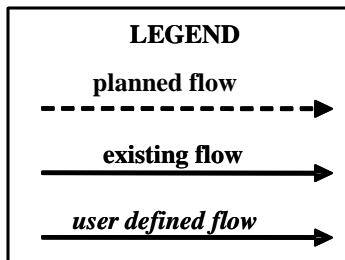
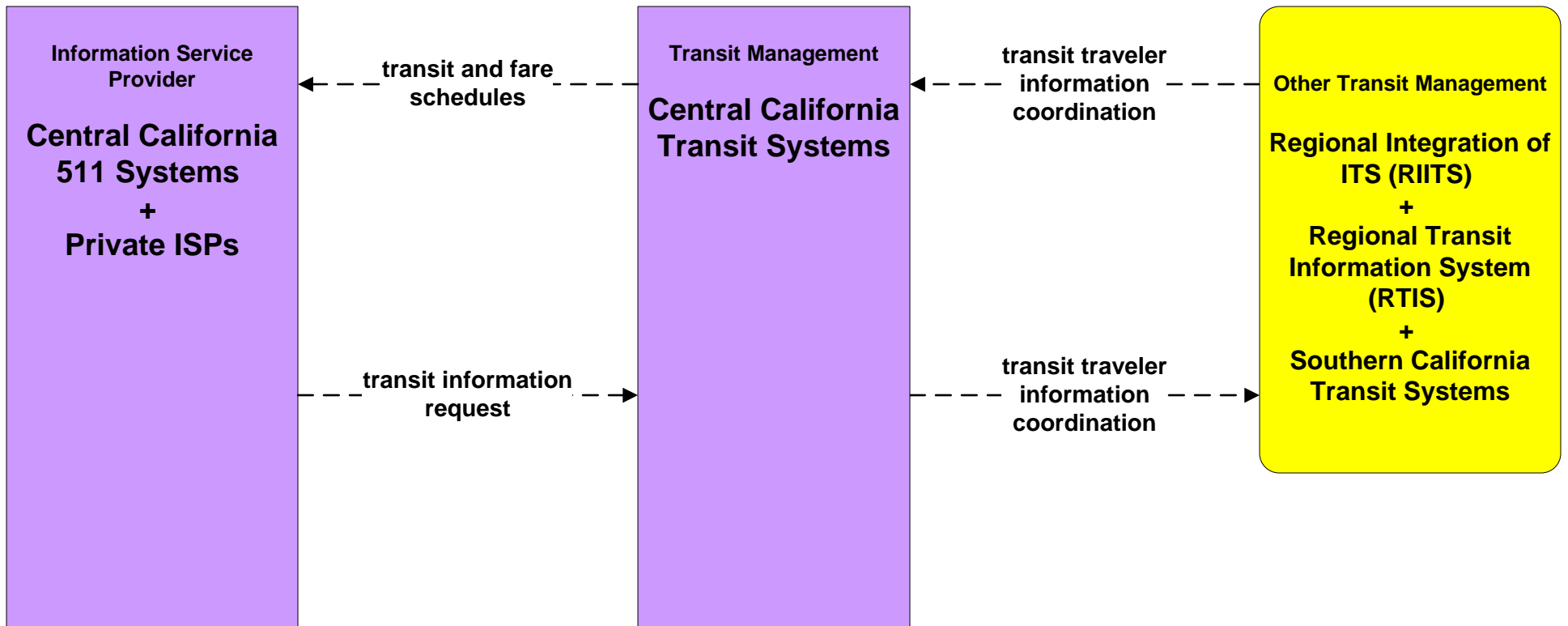
# APTS7 - Multimodal Coordination Southern California Transit Systems



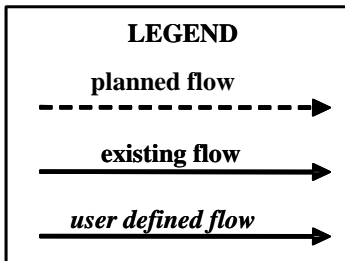
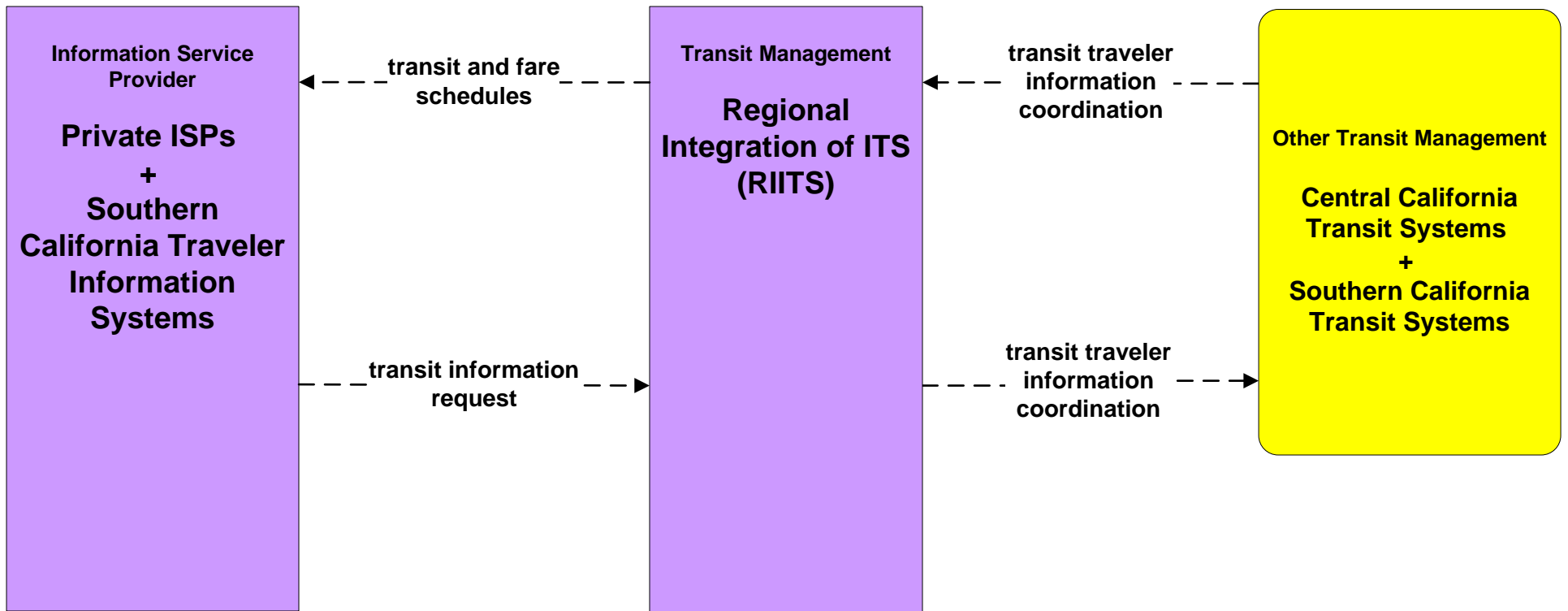
# APTS7 - Multimodal Coordination Central California Transit Systems



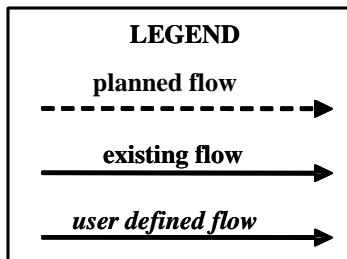
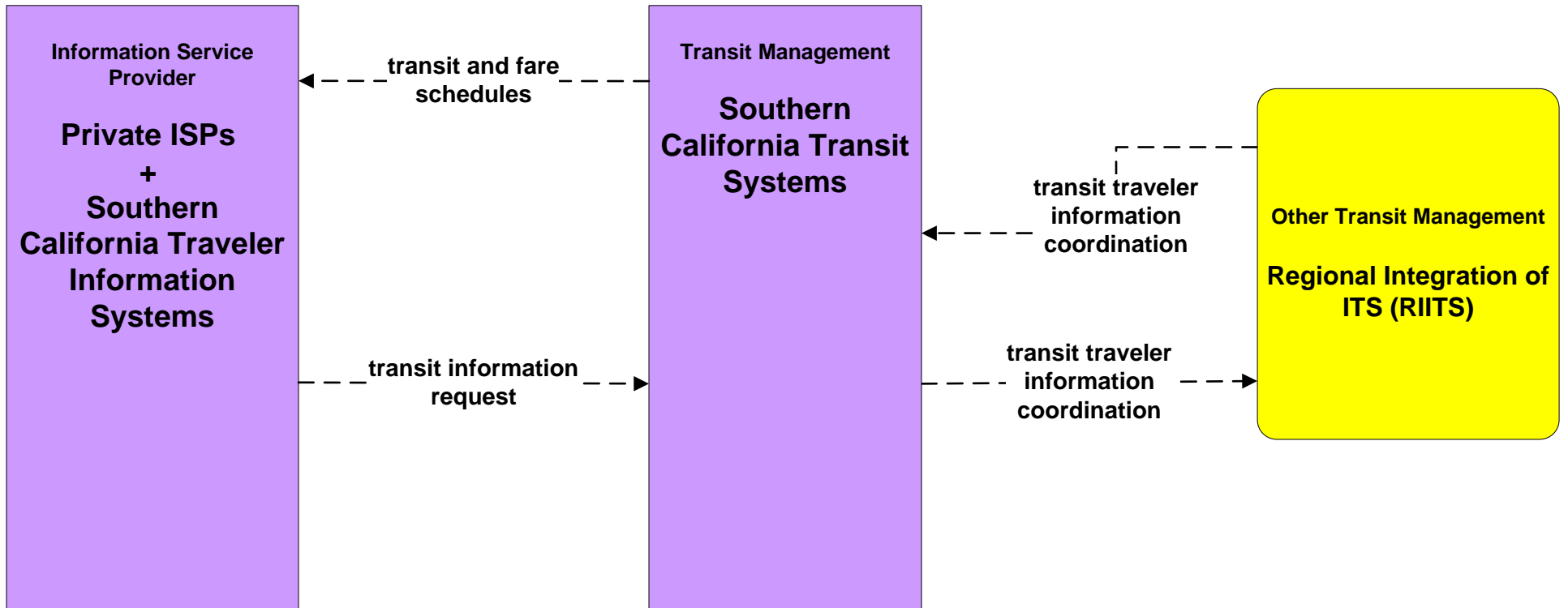
# APTS8 - Transit Traveler Information Central Calif Transit Systems



# APTS8 - Transit Traveler Information RIITS

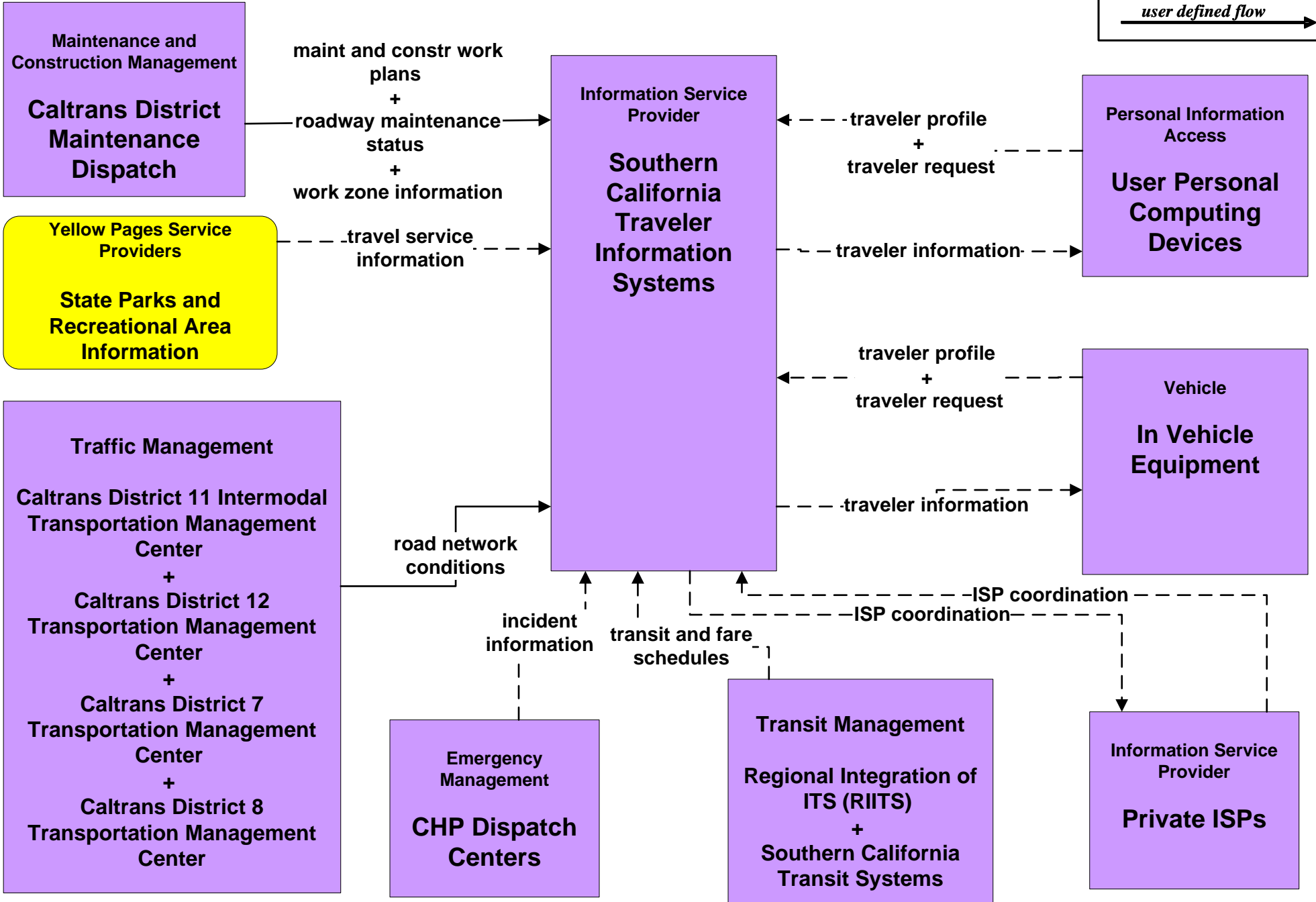
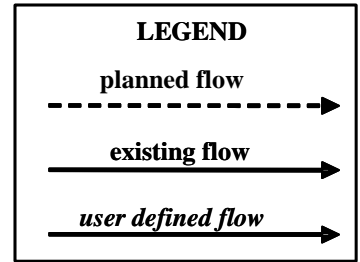


# APTS8 - Transit Traveler Information Southern California Transit Systems





# ATIS2 - Interactive Traveler Information Southern California Traveler Information Systems



**MC10 - Maintenance and Construction Activity Coordination**  
**Activity Coordination - Caltrans (3 of 4)**

